



# The **Bulldog** Rally



**TRADE PACK**

**18 OCTOBER 2008**

This document is proprietary to Wolverhampton & South Staffordshire Car Club Ltd. ("WSSCC Ltd."). It must not be reproduced in whole or in part without the consent in writing of WSSCC Ltd and then only on the condition that this notice is included in any such reproduction.  
© Copyright 2008 Wolverhampton & South Staffordshire Car Club Ltd.. All rights reserved.

Sponsored By :- **Bulldog Security Products Ltd. Much Wenlock, Shropshire**  
Organised By :- **Wolverhampton & South Staffordshire Car Club Ltd.**

### Contents

Contents .....2  
Oswestry Map.....3  
Bulldog Rally Base, Oswestry.....4  
National A Rally Route.....5  
National A Management Route.....6  
Trade Route.....7  
Trade Route by Tulips .....8  
Time Schedule.....17  
Refuelling Area, Dolgellau .....18  
Stage Maps .....19

**VEHICLE PASSES and all REMAINING DETAILS can be collected from COMPETITOR RECEPTION in the PEDIGREE, BULLDOG RALLY BASE, from 14:00 on FRIDAY 17<sup>th</sup> OCTOBER**



**The Bulldog Rally 2008**

**BULLDOG PRODUCTS**

OSWESTRY

**BULLDOG RALLY BASE**

Noise Test  
Scrutineering  
Documentation  
Start  
Finish  
Prizegiving  
Food, Drink,  
Trailer Park,  
Patrolled Parking

**TRADE PACK**

Not To Scale

**Red Books showing the way**

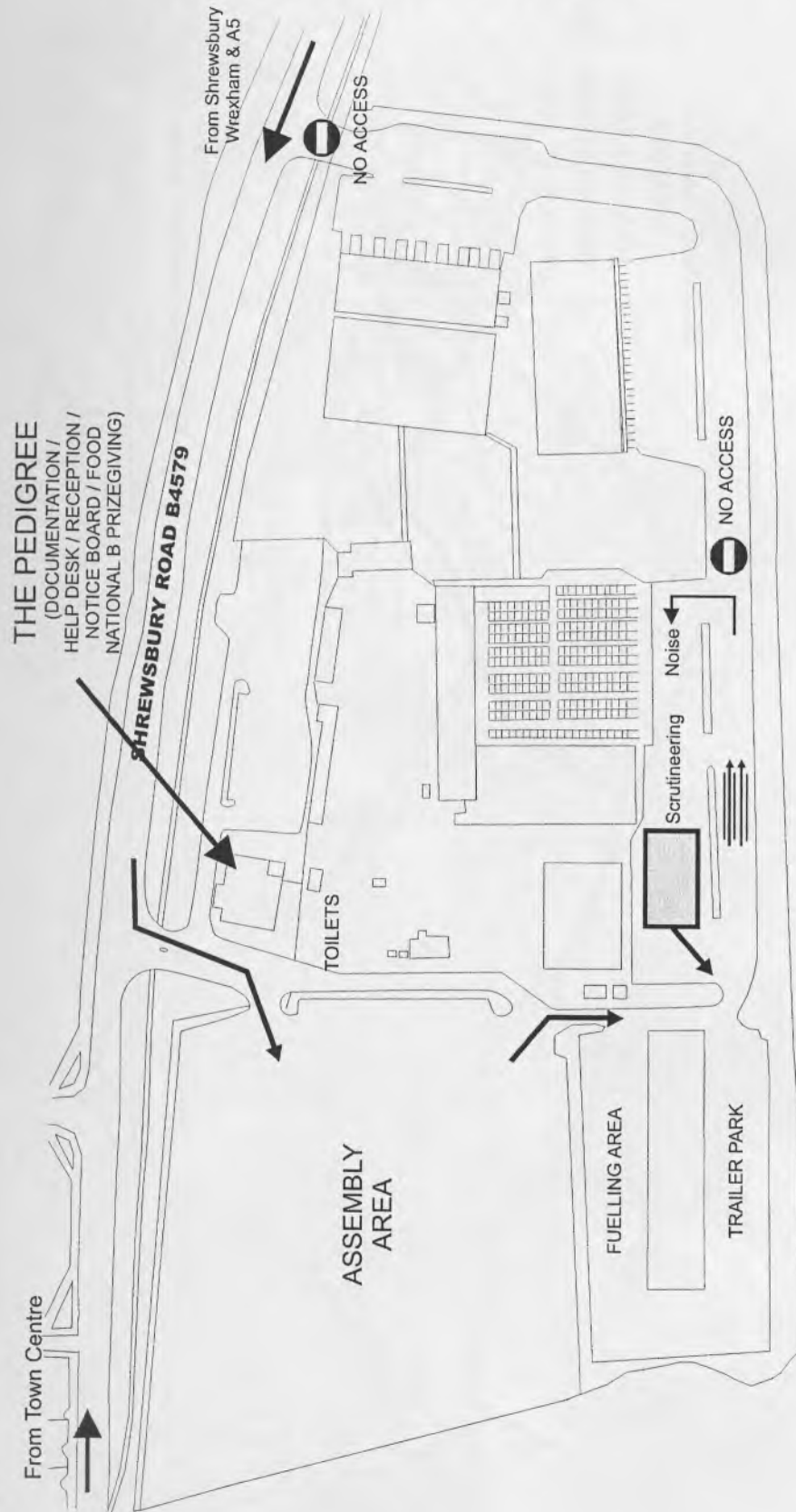
**OSWESTRY**

www.redbooks-maps.co.uk

OS Ordnance Survey

Reproduced by permission of Ordnance Survey on behalf of HMSO. © Crown Copyright 2008. All rights reserved.  
Ordnance Survey Licence 100043327

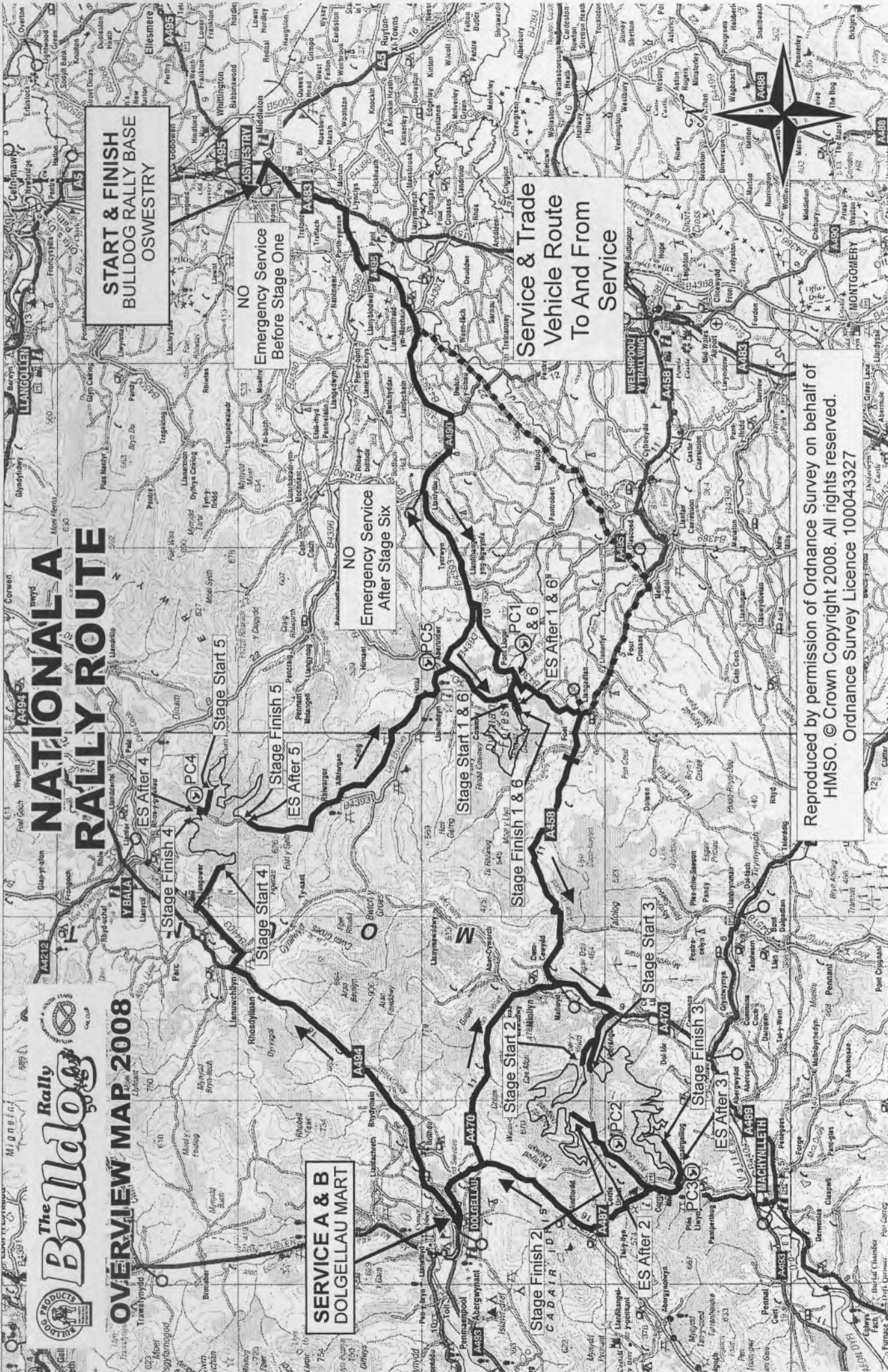
### Bulldog Rally Base, Oswestry



# NATIONAL A RALLY ROUTE



**OVERVIEW MAP 2008**



**START & FINISH  
BULLDOG RALLY BASE  
OSWESTRY**

**NO  
Emergency Service  
Before Stage One**

**NO  
Emergency Service  
After Stage Six**

**Service & Trade  
Vehicle Route  
To And From  
Service**

**SERVICE A & B  
DOLGELLAU MART**

Reproduced by permission of Ordnance Survey on behalf of  
HMSO. © Crown Copyright 2008. All rights reserved.  
Ordnance Survey Licence 100043327





# NATIONAL A MANAGEMENT ROUTE

**START & FINISH  
BULLDOG RALLY BASE  
OSWESTRY**

Please Refer to Competitors  
Roadbook For Actual Locations Of  
Emergency Service

No Emergency  
Service Before  
Stage 1

No Emergency Service  
On Road Section After  
Stage 6

ES Just off  
Carriageway after  
Special Stage 5

ES Just off  
Carriageway after  
Special Stage 4

Emergency Service  
On Forest Track  
After Stages 1 & 6

Emergency Service  
On Forest Track  
After Stage 2

Emergency Service  
After Stage 1  
Off Carriageway

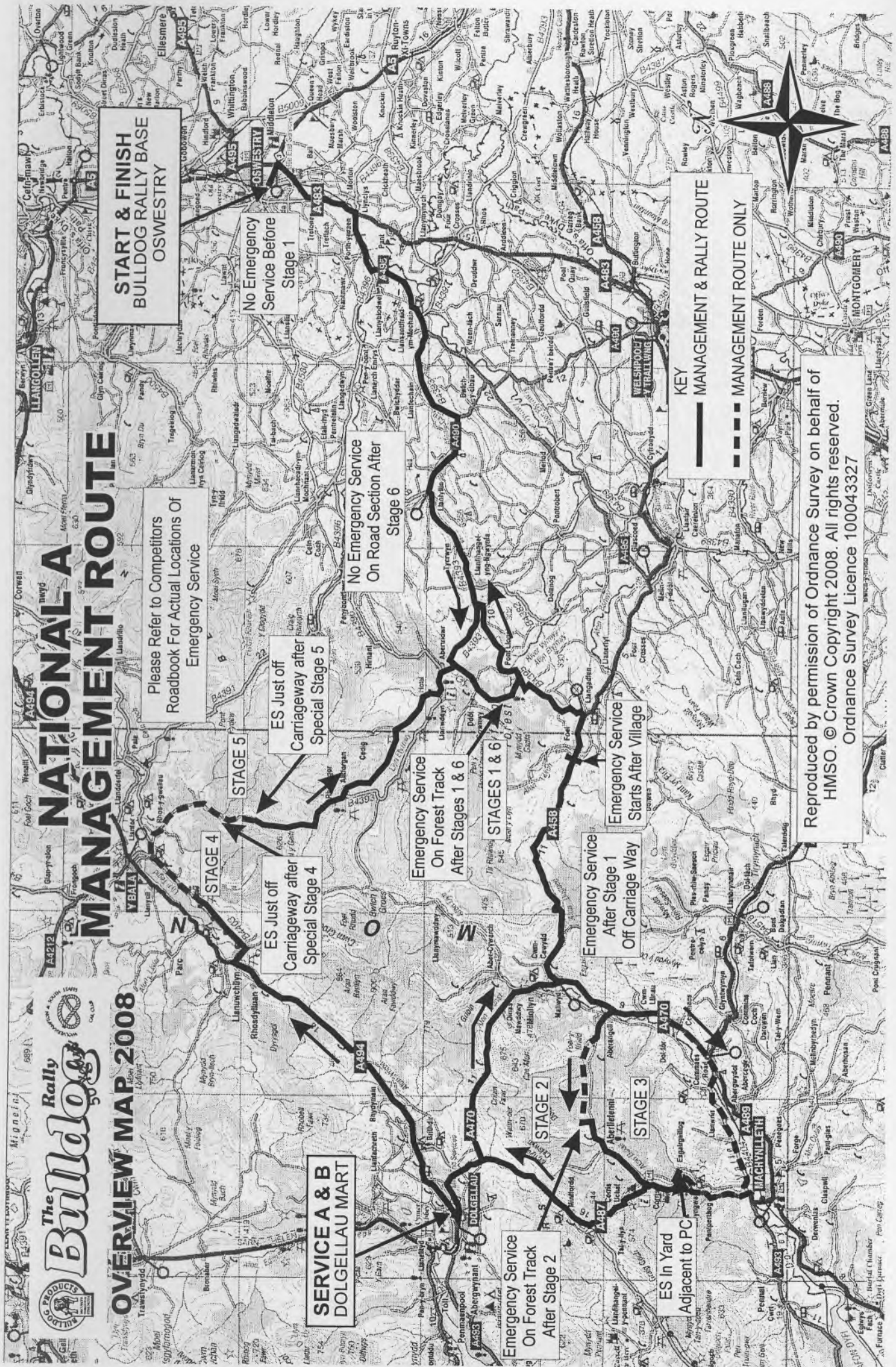
Emergency Service 7  
Starts After Village

**SERVICE A & B  
DOLGELLAU MART**

**KEY**

- MANAGEMENT & RALLY ROUTE
- - - MANAGEMENT ROUTE ONLY

Reproduced by permission of Ordnance Survey on behalf of  
HMSO. © Crown Copyright 2008. All rights reserved.  
Ordnance Survey Licence 100043327



# TRADE ROUTE

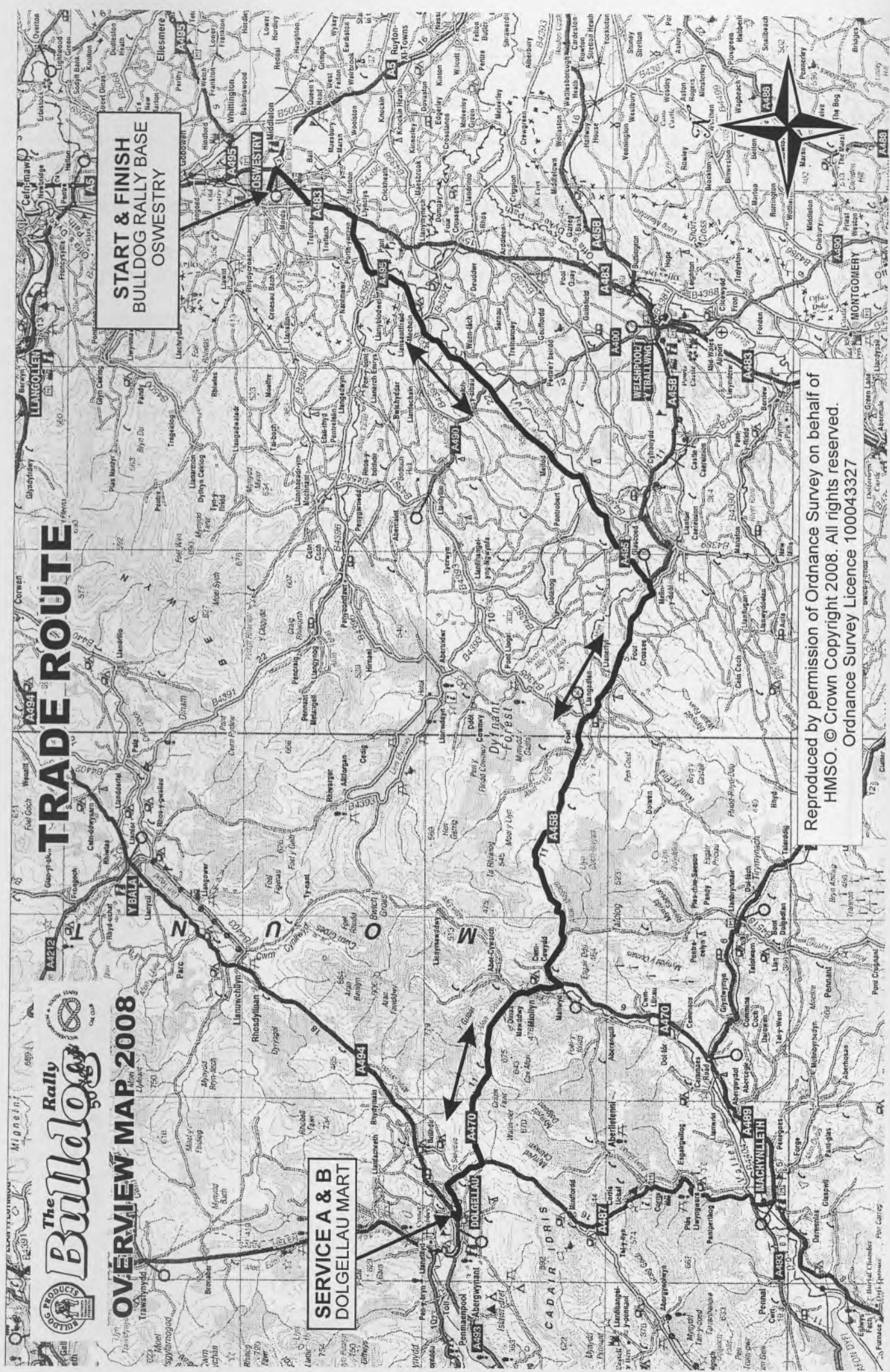


## OVERVIEW MAP 2008

**START & FINISH  
BULLDOG RALLY BASE  
OSWESTRY**

**SERVICE A & B  
DOLGELLAU MART**

Reproduced by permission of Ordnance Survey on behalf of  
HMSO. © Crown Copyright 2008. All rights reserved.  
Ordnance Survey Licence 100043327



Introduction

The Roadbook describes the route for the whole rally, including Special Stages, by 'tulip' diagrams

Junctions on the road sections where the route is obvious have not been included, competitors should simply continue on the road on which they are travelling.

The names quotes as appearing on a sign post were those present at the time of survey and cannot be guaranteed.

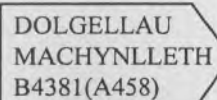
All speed limits, 'Give Way' and 'Stop' Junctions have been shown. Please observe them as the Police know you are coming.

Please drive carefully and quietly on Public Roads, especially near to forests as they are narrow and there are local residents who will be using them.

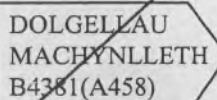
A thick black line in the right hand side of the information column indicates that Emergency Service is NOT permitted in these areas.

Key to Symbols Used in the Roadbook

Tulip'. Approach from the dot. Depart towards Arrowhead.



Sign Post - Enclosing directions to follow.



Sign Post - Enclosing Directions not to follow.



Traffic Island




KEY TO SYMBOLS USED IN THE ROAD BOOK  
(CONTINUED)



Radio Point



Service



Doctor



Time Control



Traffic Lights



Passage Control



Bridge



Stage Start Control



Village or Town



Flying Finish



House or Building



Stage Finish Control



Telephone Kiosk



Speed Limit in  
Miles per Hour



Care



Great Care



Give Way to main road



Extreme Care



Stop at Junction



Brow or Crest



No Entry



Two Way Rally  
Traffic
















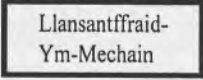


Petrol Available

BULLDOG RALLY BASE, OSWESTRY  
To  
SERVICE AREA, DOLGELLAU

Page 10

Dist.(Miles) 48.32

First Car Due 10:33




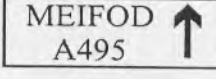














MILES		DIRECTION	INFORMATION	MILES to TC
TOTAL	INTERVAL			
0.00	0.00		 <p>Zero Trip as Joining Main Road</p>	48.32
0.51	0.51			47.81
1.57	1.06			46.75
3.96	2.39			44.36
4.19	0.23			44.13
6.06	1.87			42.26
8.44	2.38		 	39.88
9.19	0.75			39.13

BULLDOG RALLY BASE, OSWESTRY  
To  
SERVICE AREA, DOLGELLAU

Page 11

Dist.(Miles) 48.32

First Car Due 10:33











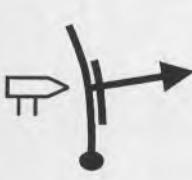





MILES		DIRECTION	INFORMATION	MILES to TC
TOTAL	INTERVAL			
11.96	2.77	 8		36.36
12.14	0.18	 9		36.18
15.11	2.97	 10	 	33.21
16.86	1.75	 11		31.46
17.56	0.70	 12		30.76
21.36	3.80	 13		26.96
24.63	3.27	 14	 	23.69
26.55	1.92	 15	 	21.77

BULLDOG RALLY BASE, OSWESTRY  
To  
SERVICE AREA, DOLGELLAU

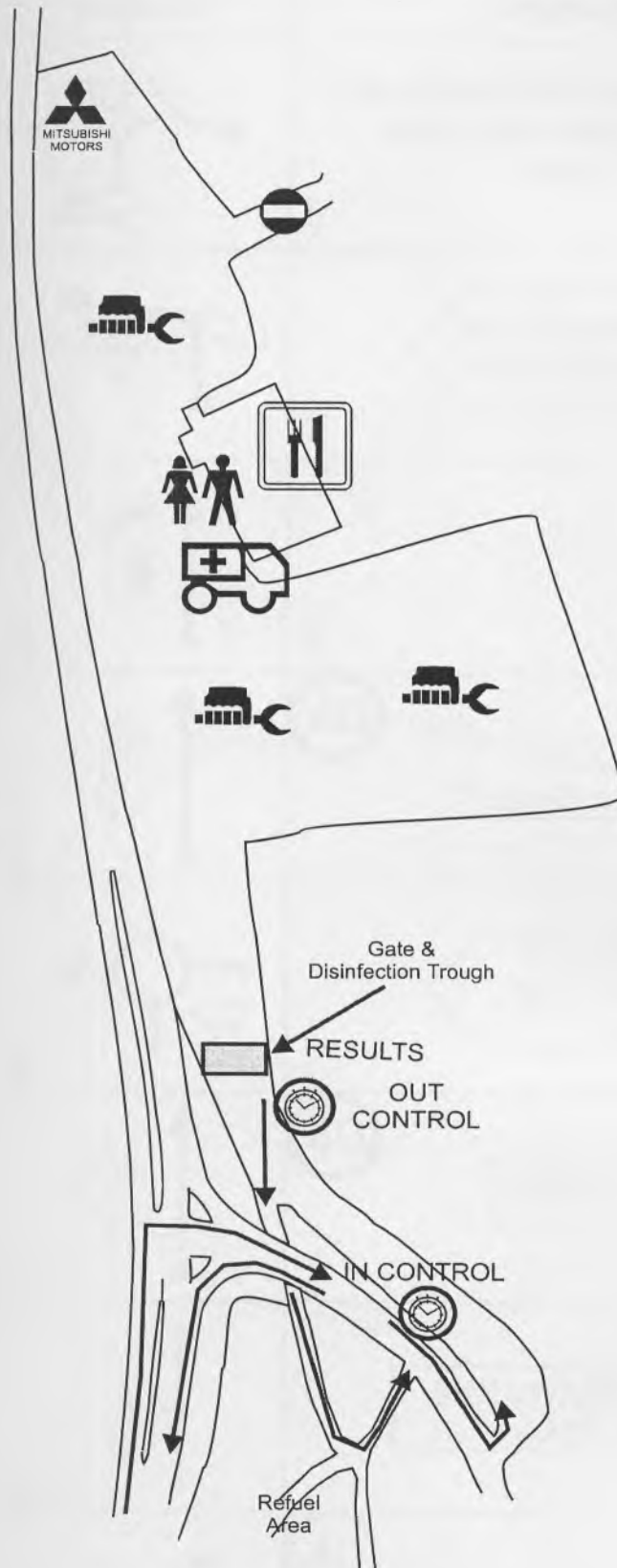
Page 12

Dist.(Miles) 48.32

First Car Due 10:33

MILES		DIRECTION	INFORMATION	MILES to TC
TOTAL	INTERVAL			
26.81	0.26		DOLGELLAU A458 MACHYNLLETH 	21.51
27.92	1.11		 FOEL	20.40
37.45	9.53			10.87
37.55	0.10		DOLGELLAU A470 	10.77
38.37	0.82		 DINAS MAWDDWY	9.95
48.23	9.86		BALA A494  	0.09
48.32	0.09		Enter Service Area - DO NOT STOP IN CONTROL 	0.00
				0.00

# SERVICE AREA DOLGELLAU







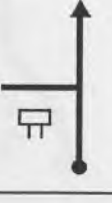



BULLDOG RALLY BASE, OSWESTRY  
To  
SERVICE AREA, DOLGELLAU

Page 14

















Dist.(Miles) 47.90

First Car Due 16:36

MILES		DIRECTION	INFORMATION	MILES to TC
TOTAL	INTERVAL			
0.00	0.00		LEAVE SERVICE (DO NOT PASS THROUGH THE CONTROL AREA)	47.90
0.09	0.09		MACYNLLETH (A487) LLANGURIG A470	47.81
0.74	0.65			47.16
9.18	8.44		40 DINAS MAWDDWY	38.72
10.71	1.53		TRALLWNG WELSHPOOL A458	37.19
19.89	9.18		40 FOEL	28.01
21.27	1.38		SHREWSBURY A458	26.63
21.37	0.10		40 LLANGADFAN	26.53





BULLDOG RALLY BASE, OSWESTRY  
To  
SERVICE AREA, DOLGELLAU

Page	15
Dist.(Miles)	47.90
First Car Due	16:36

MILES		DIRECTION	INFORMATION	MILES to TC
TOTAL	INTERVAL			
22.92	1.55	 8	 LLANERFYL	24.98
26.71	3.79	 9		21.19
32.42	5.71	 10	 MEIFOD	15.48
38.53	6.11	 11	 LLANSANTFFRAID- YM-MECHAIN	9.37
38.68	0.15	 12	 LLANSANTFFRAID- YM-MECHAIN	9.22
41.91	3.23	 13		5.99
43.61	1.70	 14	 LLYNCLYS	4.29
44.01	0.40	 15		3.89

**BULLDOG RALLY BASE, OSWESTRY  
To  
SERVICE AREA, DOLGELLAU**

Page	16
Dist.(Miles)	47.90
First Car Due	16:36

MILES		DIRECTION	INFORMATION	MILES to TC
TOTAL	INTERVAL			
46.39	2.38	 <small>16</small>		1.51
47.39	1.00	 <small>17</small>		0.51
47.90	0.51	 <small>18</small>	<p><b>ENTER RALLY BASE</b> (FOLLOW MARSHALS INSTRUCTIONS TO PARKING)</p>	0.00



**Time Schedule**

Route	Control	Due time Nat A	Due time Nat B	Due time Mini
Oswestry Start	MC0	8:00	9:00	11:53
Dyfnant 1	ATC1	8:52	9:52	
	SSF1	9:04	10:04	
	PC1	9:06	10:06	
Wolf One	ATC2	9:49	10:49	
	SSF2	10:04	11:04	
Aberleffenni	PC2	10:09	11:09	
Service A	TC2	10:39	11:39	
Dolgellau out	MC2	11:19	12:19	
Big Ray	ATC3	11:56	12:56	
	SSF3	12:15	13:15	
Esgairgeiliog	PC3	12:19	13:19	
Service B	TC3	12:47	13:47	
Dolgellau out	MC3	13:27	14:27	
Llangywer	ATC4	14:06	15:06	
	SSF4	14:13	15:13	
	PC4	14:14	15:14	
Penllyn	ATC5	14:23	15:23	13:08
	SSF5	14:34	15:34	13:19
Llanwddyn	PC5	14:54	15:54	13:39
Dyfnant 2	ATC6	15:14		13:59
	SSF6	15:26		14:11
	PC6	15:28		14:13
Finish	MC6	16:21	16:48	15:06

### Refuelling Area, Dolgellau

For fuel suppliers with pumping Equipment

