



# The **Bulldog** Rally



## **TRADE PACK**

**20 OCTOBER 2007**

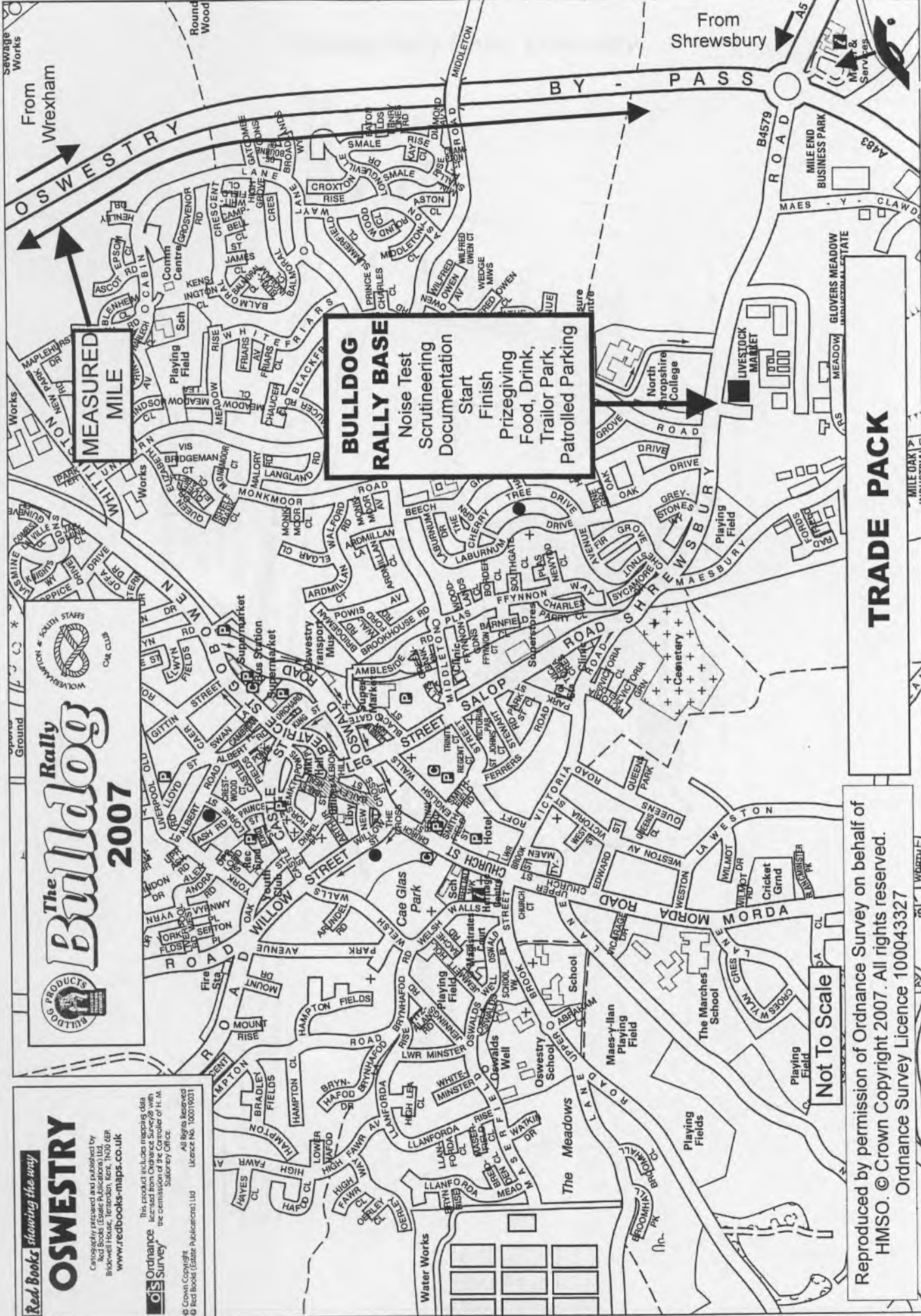
This document is proprietary to Wolverhampton & South Staffordshire Car Club Ltd. ("WSSCC Ltd."). It must not be reproduced in whole or in part without the consent in writing of WSSCC Ltd and then only on the condition that this notice is included in any such reproduction.  
© Copyright 2007 Wolverhampton & South Staffordshire Car Club Ltd.. All rights reserved.

Sponsored By :- **Bulldog Security Products Ltd. Much Wenlock, Shropshire**  
Organised By :- **Wolverhampton & South Staffordshire Car Club Ltd.**

### Contents

Contents.....	2
Oswestry Map .....	3
Bulldog Rally Base, Oswestry .....	4
National A Rally Route .....	5
National A Management Route .....	6
Trade Route .....	7
Trade Route by Tulips.....	8
Time Schedule .....	17
Refuelling Area, Dolgellau.....	18
Stage Maps .....	19

**VEHICLE PASSES and all REMAINING DETAILS can be collected from COMPETITOR RECEPTION in the PEDIGREE, BULLDOG RALLY BASE, from 14:00 on FRIDAY 20<sup>th</sup> OCTOBER**



**MEASURED MILE**

**BULLDOG RALLY BASE**  
 Noise Test  
 Scrutineering  
 Documentation  
 Start  
 Finish  
 Prizegiving  
 Food, Drink,  
 Trailer Park,  
 Patrolled Parking

**TRADE PACK**

WOLVERHAMPTON & SOUTH STAFFS CAR CLUB

**The Rally Bulldog 2007**

BULLDOG PRODUCTS

**Not To Scale**

**Red Books showing the way**

**OSWESTRY**

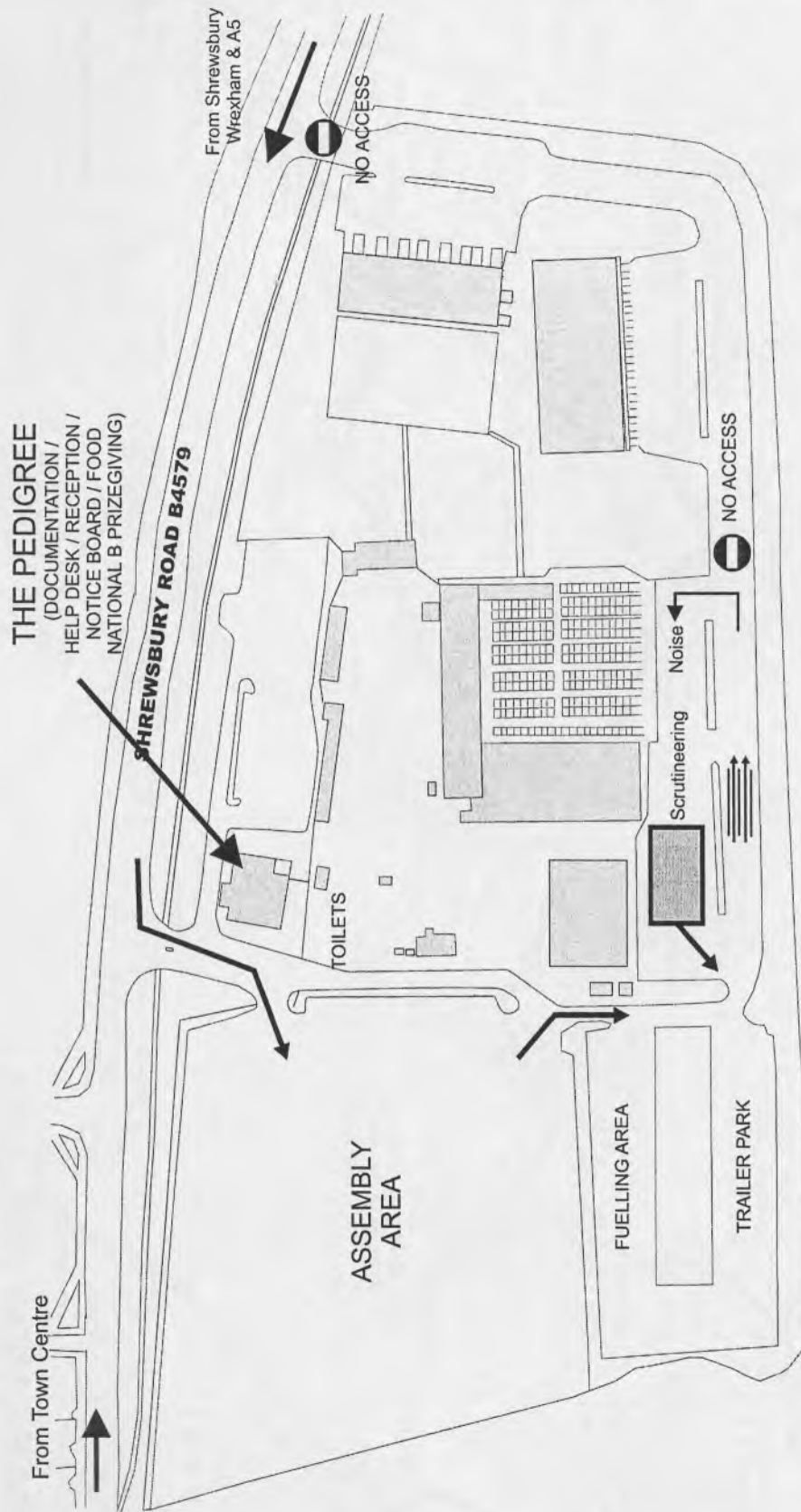
Copyright researched and published by Red Books (Estate Publications) LTD 087  
 Bristol  
[www.redbooks-maps.co.uk](http://www.redbooks-maps.co.uk)

This product includes mapping data licensed under a Creative Commons license in the commission of the Controller of H. M. Stationery Office.

**OS** Ordnance Survey  
 All Rights Reserved  
 Licence No. 1000100231  
 © Crown Copyright (Estate Publications) Ltd

Reproduced by permission of Ordnance Survey on behalf of HMSO. © Crown Copyright 2007. All rights reserved.  
 Ordnance Survey Licence 100043327

### Bulldog Rally Base, Oswestry





# RALLY ROUTE

The Rally Bulldog

## OVERVIEW MAP 2007

**START & FINISH  
BULLDOG RALLY BASE  
OSWESTRY**

**Emergency Service  
Before Stage One**

**The Lime Kiln -  
Results Hand Out Stage 6  
After Stage 6**

**Service & Trade  
Vehicle Route  
To And From  
Service**

**SERVICE A & B  
DOLGELLAU MART**

**Emergency Service  
Stage 5 on Forest  
Track**

**Start Stage 1  
Finish Stage 6**

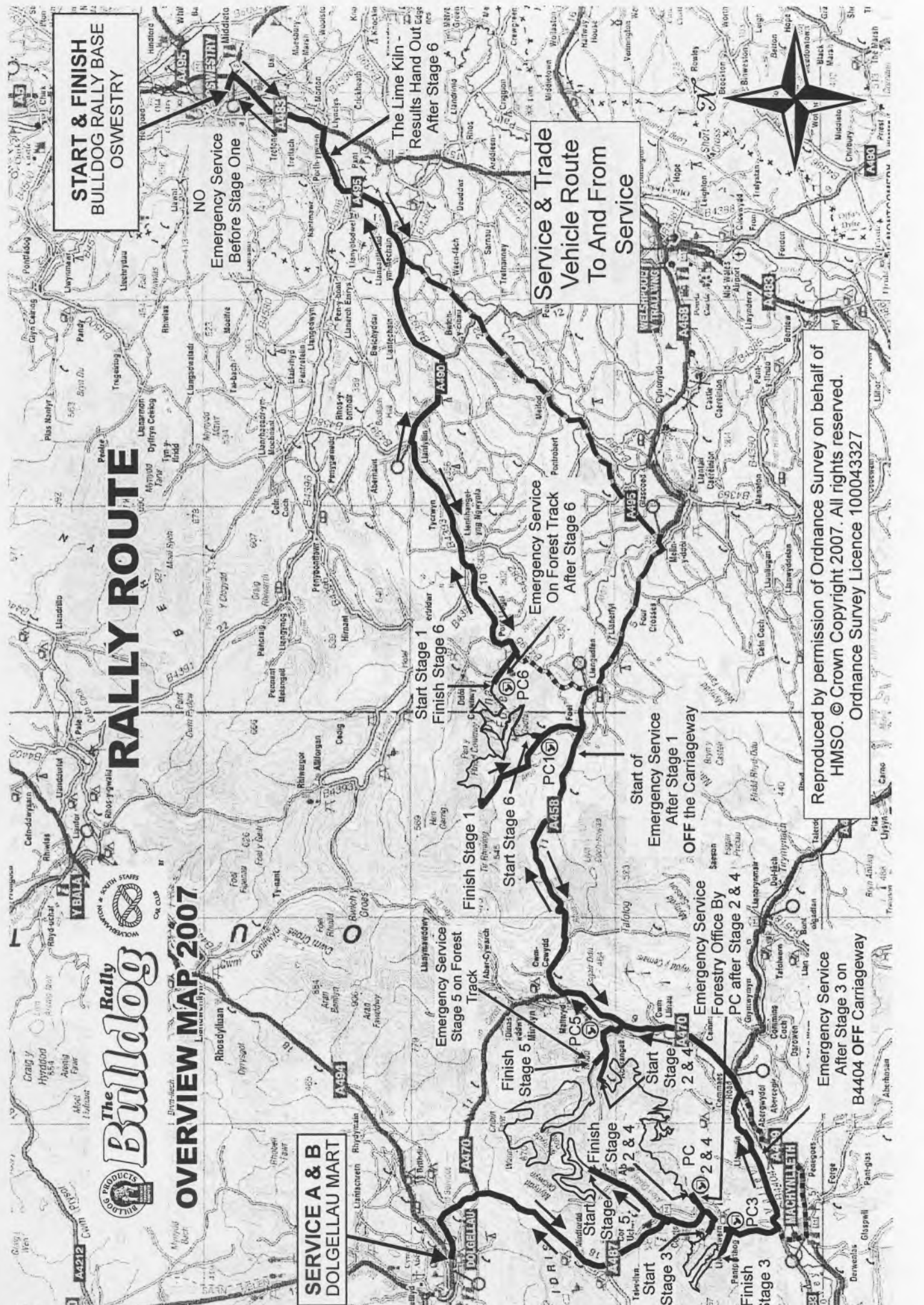
**Emergency Service  
On Forest Track  
After Stage 6**

**Start of  
Emergency Service  
After Stage 1  
OFF the Carriageway**

**Emergency Service  
Forestry Office By  
PC after Stage 2 & 4**

**Emergency Service  
After Stage 3 on  
B4404 OFF Carriageway**

Reproduced by permission of Ordnance Survey on behalf of  
HMSO. © Crown Copyright 2007. All rights reserved.  
Ordnance Survey Licence 100043327



# NATIONAL A MANAGEMENT ROUTE



## OVERVIEW MAP 2007

**START & FINISH**  
BULLDOG RALLY BASE  
OSWESTRY

Please Refer to Competitors  
Roadbook For Actual Locations Of  
Emergency Service

**SERVICE A & B**  
DOLGELLAU MART

No Emergency Service  
On A494

No Emergency Service  
Before Stages 3 & 5

Emergency Service  
On Forest Track  
After Stage 5

Emergency Service  
After Stage 5  
Off Carriage Way

Emergency Service  
On Forest Track  
After Stage 6

STAGES 1 & 6

No Emergency Service  
On Road Section After  
Stage 6

Emergency Service  
Starts After Village  
Emergency Service  
Stops Here Before  
Stage 6

Emergency Service  
After Stage 1  
Off Carriage Way

Emergency Service  
After Stage 5 Starts  
Here

ES In Yard  
Adjacent to PC

Emergency Service  
Starts on B4404  
After Stage 3

STAGE 3

STAGES 2 & 4

Emergency Service  
On Forest Track  
After Stage 5

Emergency Service  
On Forest Track  
After Stage 6

No Emergency Service  
Before Stage 1

No Emergency Service  
On Road Section After  
Stage 6

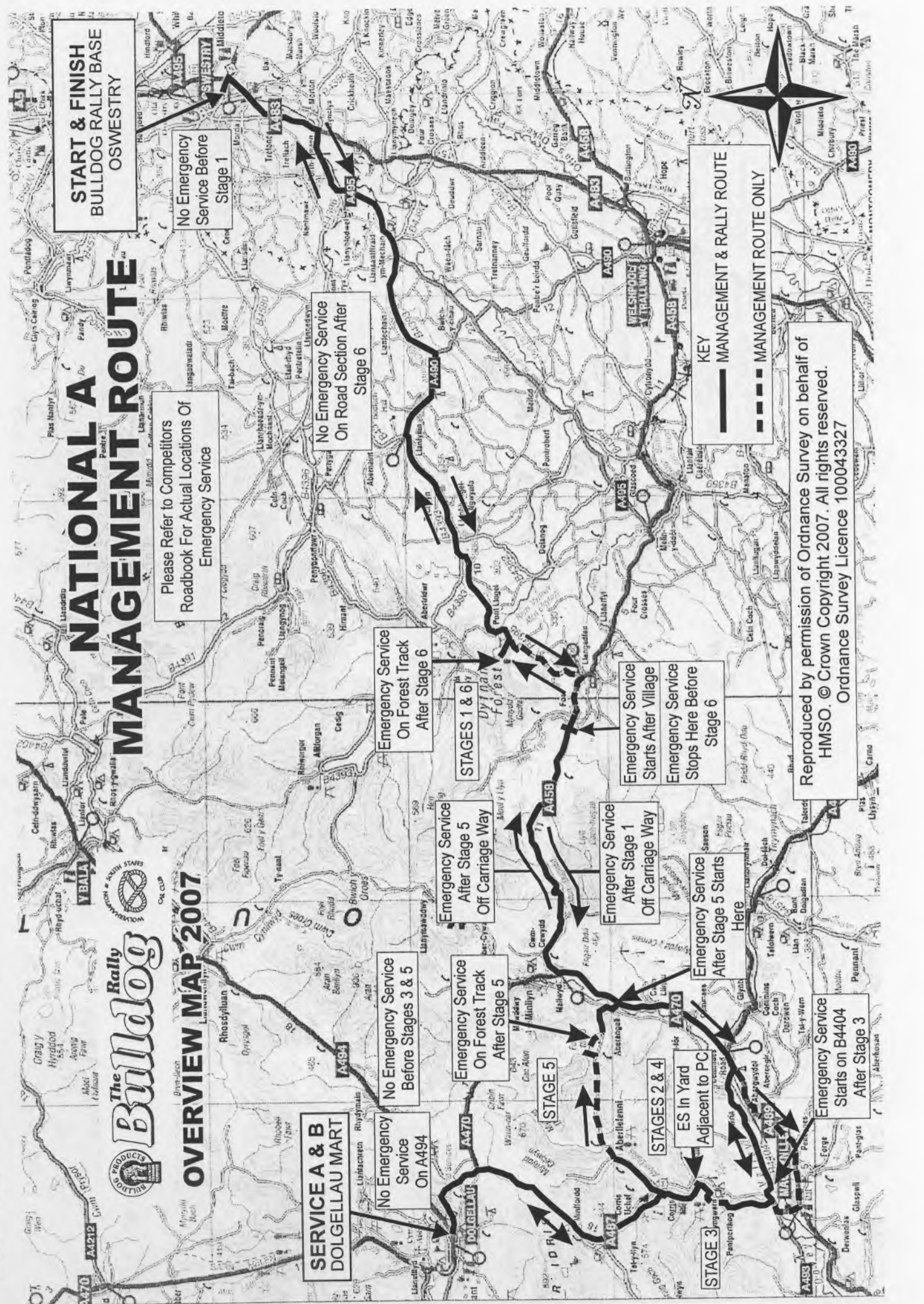
No Emergency Service  
Before  
Stage 1

START & FINISH  
BULLDOG RALLY BASE  
OSWESTRY

**KEY**

- MANAGEMENT & RALLY ROUTE
- - - MANAGEMENT ROUTE ONLY

Reproduced by permission of Ordnance Survey on behalf of  
HMSO. © Crown Copyright 2007. All rights reserved.  
Ordnance Survey Licence 100043327





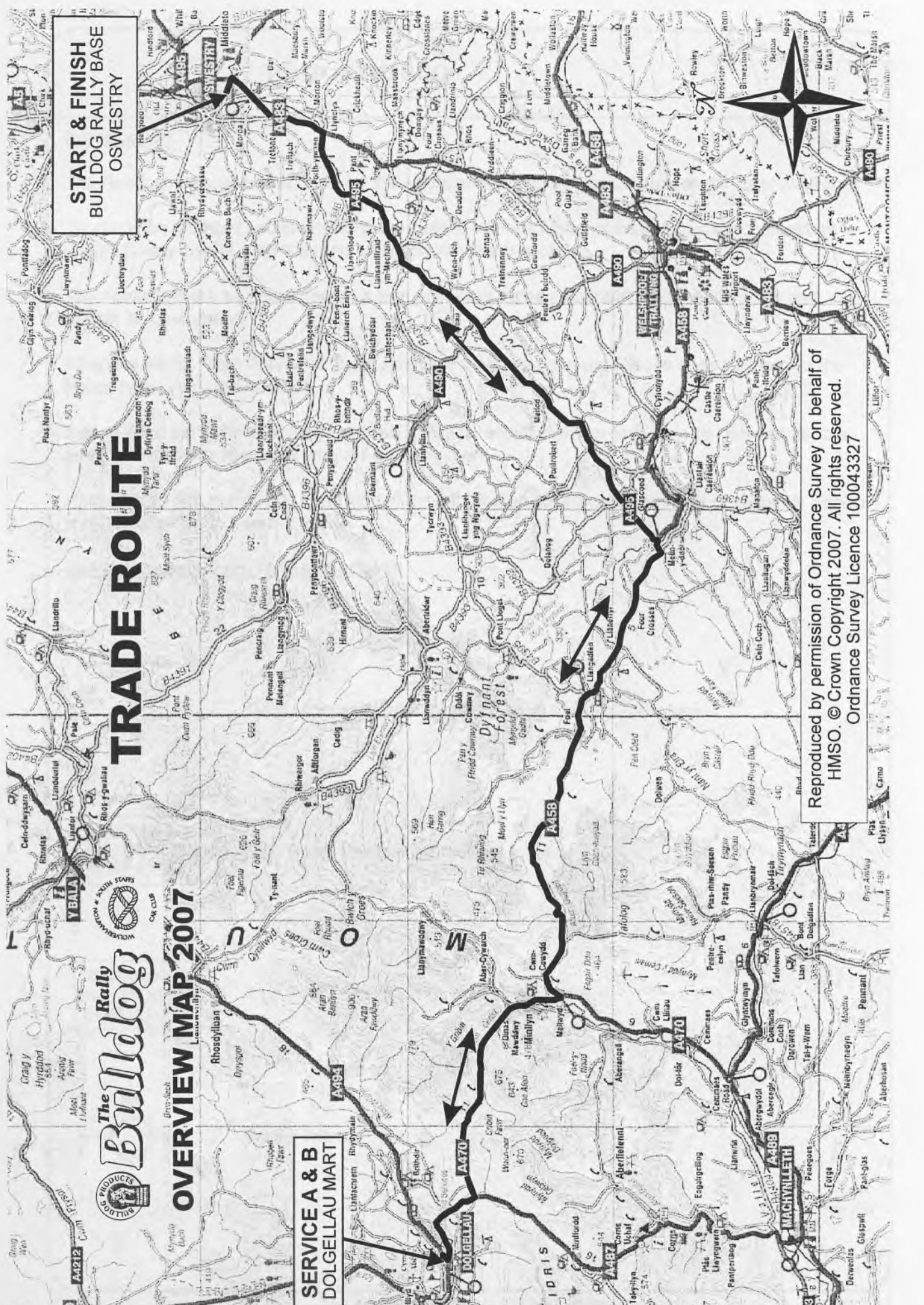
**START & FINISH  
BULLDOG RALLY BASE  
OSWESTRY**

# TRADE ROUTE

**OVERVIEW MAP 2007**

**SERVICE A & B  
DOLGELLAU MART**

Reproduced by permission of Ordnance Survey on behalf of  
HMSO. © Crown Copyright 2007. All rights reserved.  
Ordnance Survey Licence 100043327



### Introduction

The Roadbook describes the route for the whole rally, including Special Stages, by 'tulip' diagrams

Junctions on the road sections where the route is obvious have not been included, competitors should simply continue on the road on which they are travelling.

The names quotes as appearing on a sign post were those present at the time of survey and cannot be guaranteed.

All speed limits, 'Give Way' and 'Stop' Junctions have been shown. Please observe them as the Police know you are coming.

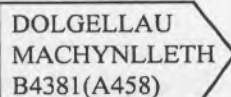
Please drive carefully and quietly on Public Roads, especially near to forests as they are narrow and there are local residents who will be using them.

A thick black line in the right hand side of the information column indicates that Emergency Service is NOT permitted in these areas.

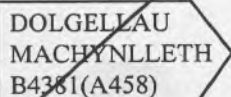
### Key to Symbols Used in the Roadbook



Tulip'. Approach from the dot. Depart towards Arrowhead.



Sign Post - Enclosing directions to follow.



Sign Post - Enclosing Directions **not** to follow.



Traffic Island



KEY TO SYMBOLS USED IN THE ROAD BOOK  
(CONTINUED)











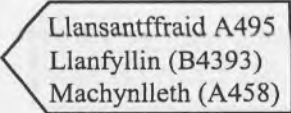





	Radio Point		Service
	Doctor		Time Control
	Traffic Lights		Passage Control
	Bridge		Stage Start Control
	Village or Town		Flying Finish
	House or Building		Stage Finish Control
	Telephone Kiosk		Care
	Speed Limit in Miles per Hour		Great Care
	Give Way to main road		Extreme Care
	Stop at Junction		Brow or Crest
	No Entry		Two Way Rally Traffic
	Petrol Available		

BULLDOG RALLY BASE, OSWESTRY  
To  
SERVICE AREA, DOLGELLAU

Page 10








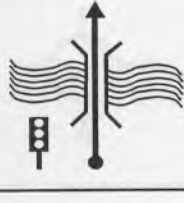










Dist.(Miles) 48.32

First Car Due 11:53

MILES		DIRECTION	INFORMATION	MILES to TC
TOTAL	INTERVAL			
0.00	0.00		 Zero Trip as Joining Main Road	48.32
0.51	0.51			47.81
1.57	1.06			46.75
3.96	2.39			44.36
4.19	0.23			44.13
6.06	1.87			42.26
8.44	2.38		 	39.88
9.19	0.75			39.13

BULLDOG RALLY BASE, OSWESTRY  
To  
SERVICE AREA, DOLGELLAU

Page	11
Dist.(Miles)	48.32
First Car Due	11:53

MILES		DIRECTION	INFORMATION	MILES to TC
TOTAL	INTERVAL			
11.96	2.77			36.36
12.14	0.18			36.18
15.11	2.97		 	33.21
16.86	1.75			31.46
17.56	0.70			30.76
21.36	3.80			26.96
24.63	3.27		 	23.69
26.55	1.92		 	21.77



BULLDOG RALLY BASE, OSWESTRY  
To  
SERVICE AREA, DOLGELLAU

Page








12

Dist.(Miles)

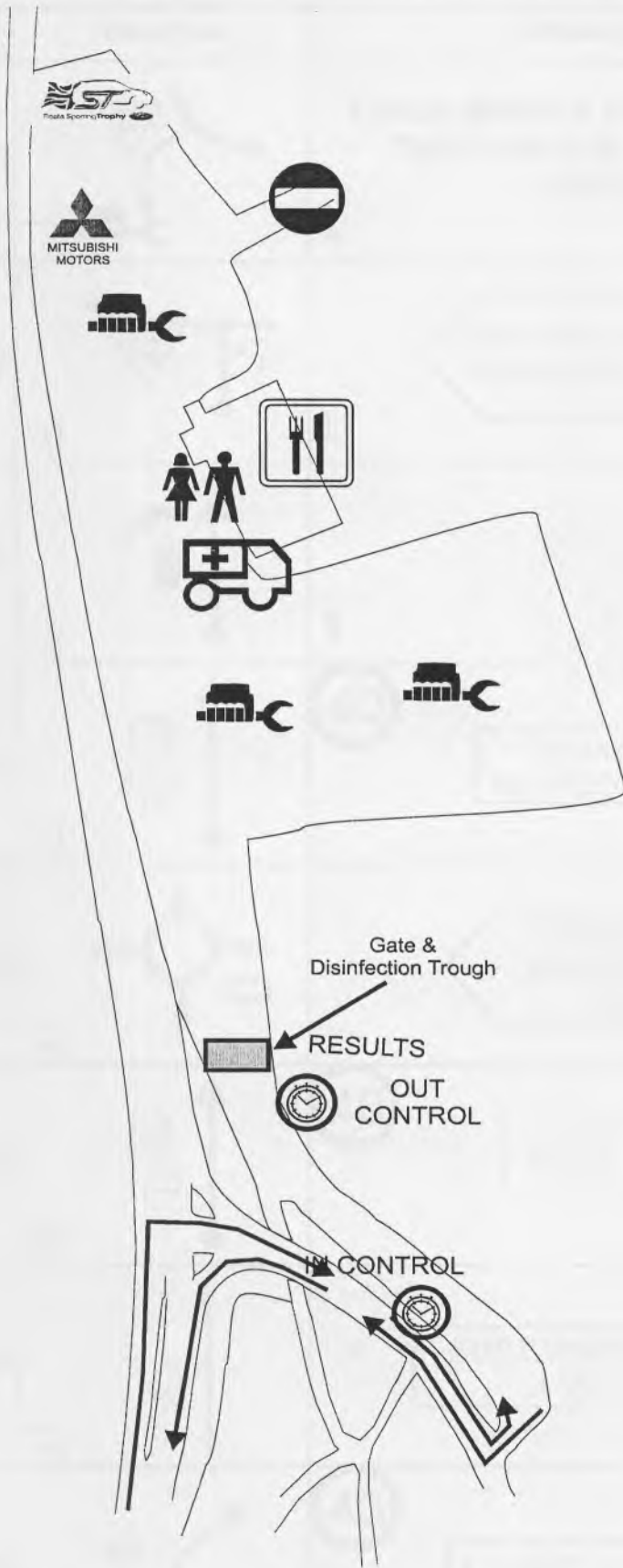
48.32

First Car Due

11:53

MILES		DIRECTION	INFORMATION	MILES to TC
TOTAL	INTERVAL			
26.81	0.26		<div style="border: 1px solid black; padding: 5px; display: inline-block;">DOLGELLAU A458 MACHYNLLETH ↑</div>	21.51
27.92	1.11		<div style="border: 1px solid black; padding: 5px; display: inline-block;">FOEL</div>	20.40
37.45	9.53		<div style="border: 1px solid black; padding: 5px; display: inline-block;">DOLGELLAU A470</div>	10.87
37.55	0.10		<div style="border: 1px solid black; padding: 5px; display: inline-block;">DOLGELLAU A470</div>	10.77
38.37	0.82		<div style="border: 1px solid black; padding: 5px; display: inline-block;">DINAS MAWDDWY</div>	9.95
48.23	9.86		<div style="border: 1px solid black; padding: 5px; display: inline-block;">BALA A494</div>	0.09
48.32	0.09		<b>Enter Service Area - DO NOT STOP IN CONTROL</b>	0.00
				0.00

# SERVICE AREA A DOLGELLAU



The Bulldog Rally 2007 - Trade Route

BULLDOG RALLY BASE, OSWESTRY  
To  
SERVICE AREA, DOLGELLAU

Page





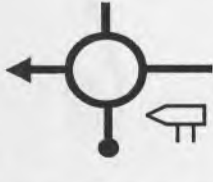



14

Dist.(Miles)

47.90

First Car Due

15:09

MILES		DIRECTION	INFORMATION	MILES to TC
TOTAL	INTERVAL			
0.00	0.00		<p>LEAVE SERVICE (DO NOT PASS THROUGH THE CONTROL AREA)</p>	47.90
0.09	0.09		<p>MACYNLLETH (A487) LLANGURIG A470</p>	47.81
0.74	0.65			47.16
9.18	8.44		<p>40</p> <p>DINAS MAWDDWY</p>	38.72
10.71	1.53		<p>TRALLWNG WELSHPOOL A458</p>	37.19
19.89	9.18		<p>40</p> <p>FOEL</p>	28.01
21.27	1.38		<p>SHREWSBURY A458 ↑</p>	26.63
21.37	0.10		<p>40</p> <p>LLANGADFAN</p>	26.53



BULLDOG RALLY BASE, OSWESTRY  
To  
SERVICE AREA, DOLGELLAU

Page

















15

Dist.(Miles)

47.90





First Car Due

15:09

MILES		DIRECTION	INFORMATION	MILES to TC
TOTAL	INTERVAL			
22.92	1.55	 8	 LLANERFYL	24.98
26.71	3.79	 9		21.19
32.42	5.71	 10	 MEIFOD	15.48
38.53	6.11	 11	 LLANSANTFFRAID- YM-MECHAIN	9.37
38.68	0.15	 12	 LLANSANTFFRAID- YM-MECHAIN	9.22
41.91	3.23	 13		5.99
43.61	1.70	 14	 LLYNCLYS	4.29
44.01	0.40	 15		3.89

**BULLDOG RALLY BASE, OSWESTRY  
To  
SERVICE AREA, DOLGELLAU**

Page	16
Dist.(Miles)	47.90
First Car Due	15:09

MILES		DIRECTION	INFORMATION	MILES to TC
TOTAL	INTERVAL			
46.39	2.38	 16		1.51
47.39	1.00	 17		0.51
47.90	0.51	 18	<p align="center"><b>ENTER RALLY BASE</b> (FOLLOW MARSHALS INSTRUCTIONS TO PARK ING)</p>	0.00

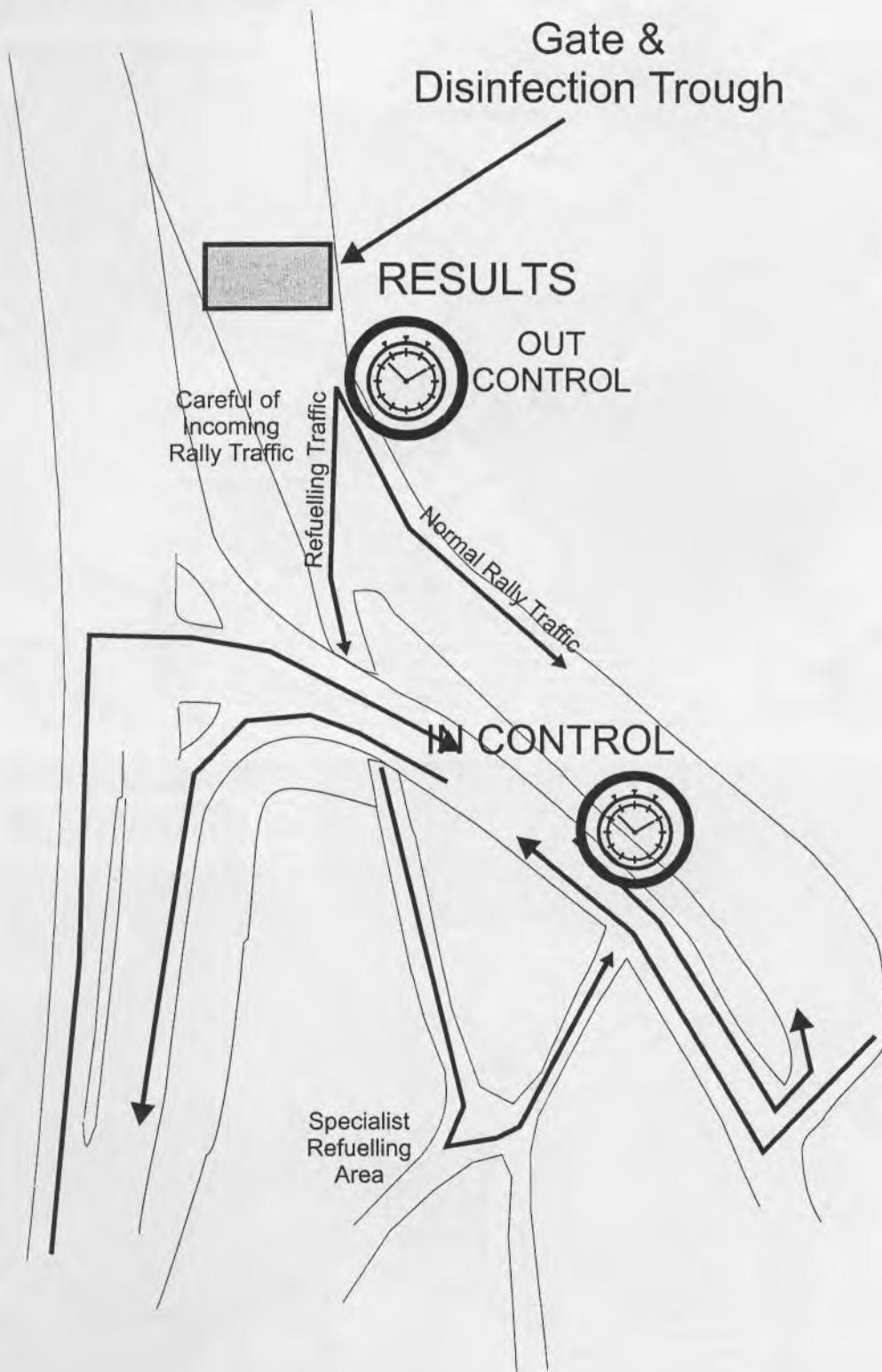
## Time Schedule

Route	Control	Due time Nat A	Due time Nat B	Due time Mini
Oswestry Start	MC0	8:00	9:20	10:30
Dyfnant 1	ATC1	8:50	10:10	11:20
	SSF1	9:02	10:22	11:32
	TC1			11:35
	MC1			13:05
Phone Box on exit road	PC1	9:12	10:32	13:15
Dyfi Main 1	ATC2	9:47	11:07	
	SSF2	10:03	11:23	
Esgairgeiliog	PC2	10:04	11:24	
Service A	TC2	10:33		
Dolgellau out	MC2	11:13		
Pantperthog	ATC3	11:49		
	SSF3	11:59		
Phone Box on exit road	PC3	12:01		
Dyfi Main 2	ATC4	12:34		
	SSF4	12:50		
Esgairgeiliog	PC4	12:51		
Service B	TC4	13:20	11:53	
Dolgellau out	MC4	14:00	12:33	
Gartheiniog	ATC5	14:39	13:12	
	SSF5	14:55	13:28	
Aberangell	PC5	14:58	13:31	
Dyfnant 2	ATC6	15:31	14:04	13:20
	SSF6	15:41	14:14	13:30
Old Forest Office	PC6	15:53	14:14	13:30
Finish	MC6	16:36	15:09	14:25



### Refuelling Area, Dolgellau

For fuel suppliers with pumping Equipment



### Stage Maps

