



The **Bulldog** Rally



NATIONAL A

COMPETITORS PACK

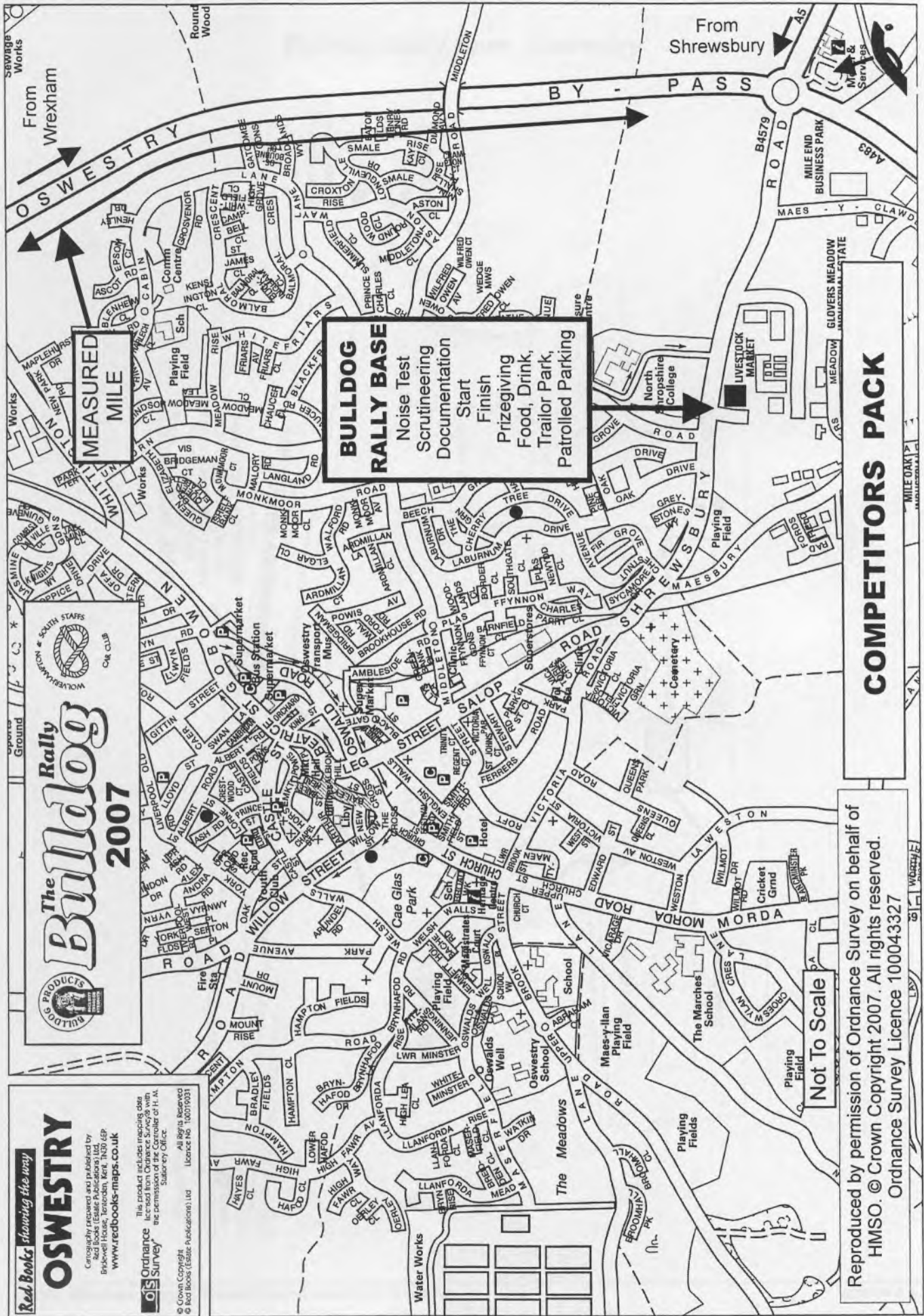
20 OCTOBER 2007

This document is proprietary to Wolverhampton & South Staffordshire Car Club Ltd. ("WSSCC Ltd."). It must not be reproduced in whole or in part without the consent in writing of WSSCC Ltd and then only on the condition that this notice is included in any such reproduction.
© Copyright 2007 Wolverhampton & South Staffordshire Car Club Ltd.. All rights reserved.

Sponsored By :- **Bulldog Security Products Ltd. Much Wenlock, Shropshire**
Organised By :- **Wolverhampton & South Staffordshire Car Club Ltd.**

Contents

Contents	2
Oswestry Street Map	3
Bulldog Rally Base, Oswestry.....	4
Bulletin Number 1 Nat A – Final Instructions	5
Competitors Information 1 Nat A	6
Rally Route By Reference And Schedule	10
Rally Route Overview Map	11
Stage Maps	12



The Bulldog Rally 2007

BULLDOG PRODUCTS

OSWESTRY & SOUTH STAFFS

WOLKEMINGTON & C&K CLUB

Red Books showing the way

OSWESTRY

Cartography prepared and published by
Red Books, London, Kent, TN20 6EP
www.redbooks-maps.co.uk

This product includes mapping data
licensed from Ordnance Survey with
the permission of the Controller of H. M.
Stationery Office.

© Crown Copyright
© Red Books (Estate Publications), Ltd
Licence No. 10079031

BULLDOG RALLY BASE

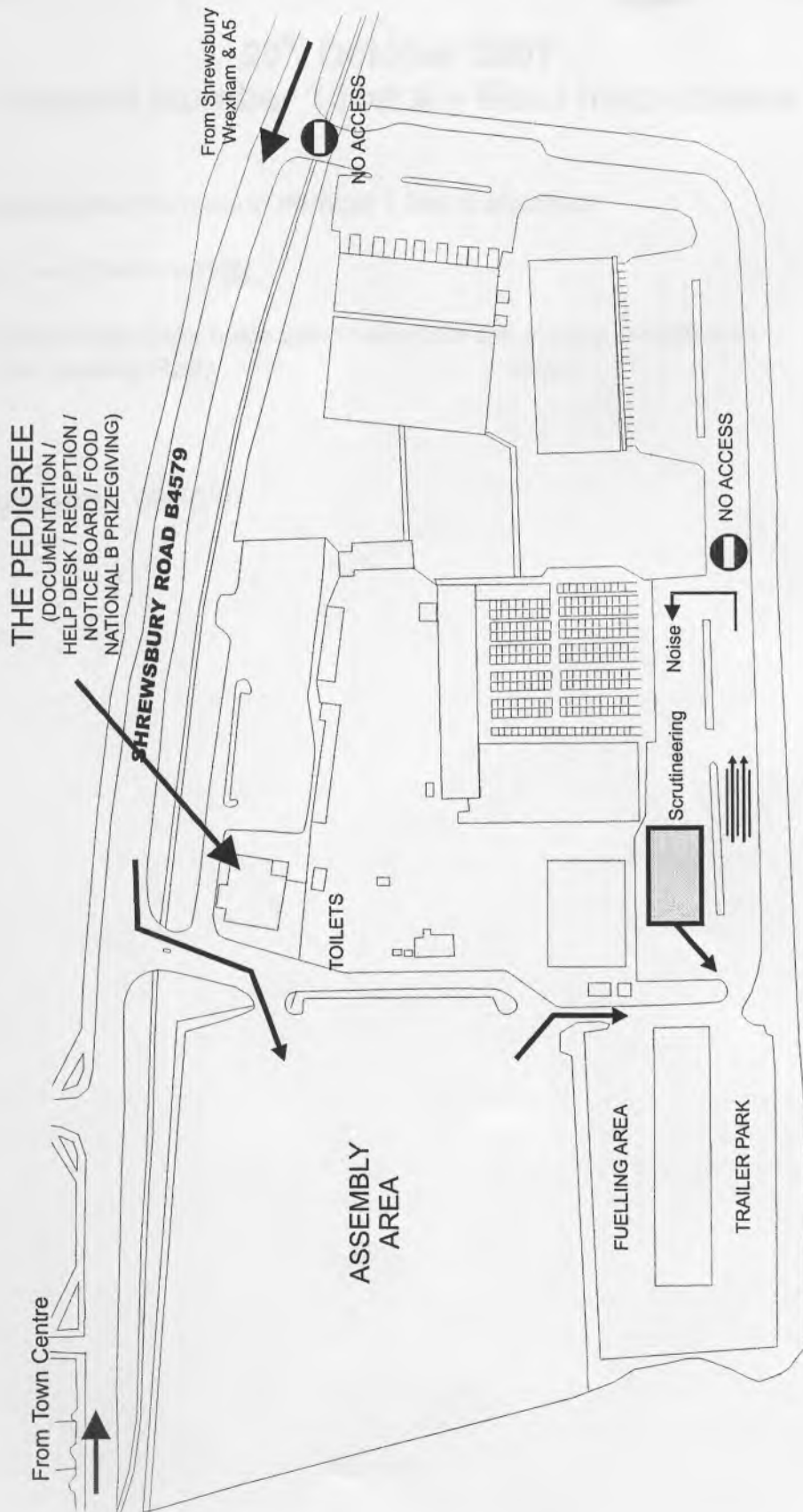
Noise Test
Scrutineering
Documentation
Start
Finish
Prizegiving
Food, Drink,
Trailer Park,
Patrolled Parking

COMPETITORS PACK

Not To Scale

Reproduced by permission of Ordnance Survey on behalf of
HMSO. © Crown Copyright 2007. All rights reserved.
Ordnance Survey Licence 100043327

Bulldog Rally Base, Oswestry





The Rally **Bulldog**



20th October 2007
Bulletin Number 1 Nat A – Final Instructions

See Competitors Information number 1 Nat A attached

ARTICLE 3 – AUTHORISATION

2. The Permit Numbers have been raised for the events as follows:-
- | | |
|-------------------|-------|
| The Bulldog Rally | 43025 |
|-------------------|-------|

The Organisers – 09/10/07



The **Bulldog** Rally



20th October 2007 Competitor Information 1 Nat A

09 October 2007

Help Desk

The organisers Help Desk will be inside The Pedigree on The Bulldog Rally Base at Oswestry (MR 126 / 300287), between 10:00 and 21:00 on Friday 19th October and 07:00 and 19:30 on Saturday 20th October. The Help Desk number is **07967 862501**.

The Official Notice Board

The official notice board will be in place at The Pedigree, Bulldog Rally Base, Oswestry throughout the competition.

Arriving at Oswestry

On arrival in Oswestry competitors should proceed to the main entrance of the Bulldog Rally Base on Shrewsbury Road and park as directed by the Marshals.

Rally plates and Numbers will be issued at Competitors Reception, situated inside The Pedigree (see plan). Rally Plates, Door Numbers and High Visibility window numbers will be supplied free of charge and must be applied in accordance with the regulations.

Please park trailers in the trailer park area shown as per attached plan.

NO TRAILERS WILL BE PERMITTED INTO THE SERVICE AREA AT DOLGELLAU

Competitors' vehicles should proceed to pre Noise Check Waiting Area at the time stated on the accompanying schedule of documents. This time is as close as possible to the time you requested. Please note that those competitors who did not nominate a time have had a time allocated at the organisers' discretion. Please queue in the pen where your time is displayed.

You will be allowed into the Noise Check at your allocated time and Process Cards will be issued here.

If you arrive very early you may queue in the "Early Birds" pen and the marshals will let you go through if there is a gap. You would still go through at your allocated time if no gap has presented itself.



The Rally Bulldog



If you are late and miss your allocated slot you must park in the "Late Comers" queue and the marshals will slot you in as soon as there is a space. We would appreciate your co-operation in this matter.

Immediately after Noise Check the competing vehicle must proceed to Scrutineering.

After successfully completing scrutineering return the vehicle to the assembly area and the crew should take the process card to documentation in the pedigree.

In Car Cameras

Any crew proposing to carry an in car video camera must attend scrutineering with the complete camera system in place and declare the fixture to the scrutineer. There will be the necessary documentation at scrutineering to complete the formalities.

Start Procedure

A full list of starters and due times at MC0 will be published at documentation. The due time of first car at MC0 will be 08:00 Saturday 20th October.

Competitors should report directly to the pre-start assembly area at The Bulldog Rally Base at least **20 minutes** prior to their due start time. Time Cards will be distributed in the area.

Refuelling. – Please read carefully.

At the Rally Base in Oswestry an area has been set-aside for the specialist refuelling companies supplying competition fuels. The area is solely for the use by vehicles being refuelled by these companies.

All competition vehicles may be refuelled either using the specialist companies, or by visiting roadside filling stations or by team personnel carrying fuel carries by the team.

Refuelling at Dolgellau.

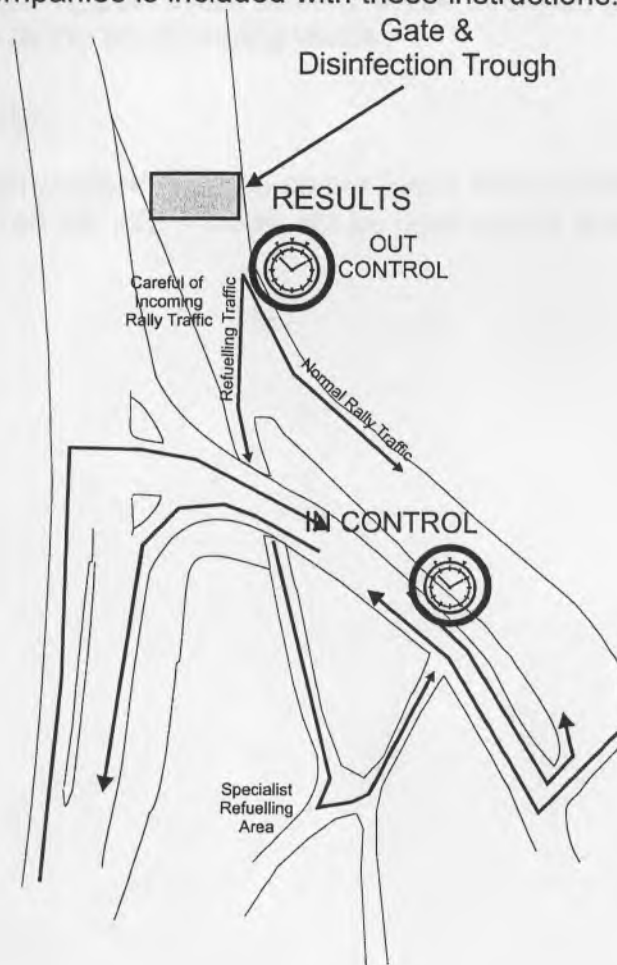
Refuelling competition vehicles with can-based fuels either purchased from the specialist fuel companies or carried by the team should be completed in the service area ensuring all safety procedures are followed. Please ensure waste cans are either taken with you or returned to the fuel companies. **DO NOT LEAVE WASTE CANS.** Competitors who have purchased fuel from Greenergy in advance should book out of the time control at Dolgellau and follow the diagram below to the refuel area. All other competitors should follow the roadbook as normal to the next stage. Please be advised that ALL competitors have been allocated more than normal road time to ensure that sufficient time is allowed for refuelling by the competitors utilising the specialist fuel company. When reaching the stage after service please be considerate and let competitors resume their correct place in the seeding.



The Rally Bulldog



The organisers urge competitors to make use of the professional refuel facilities. Information for the companies is included with these instructions.



Results

Interim results will be available at the service area in Dolgellau, on the way into Stage 6 Dyfnant and at the Lime Kiln, Llyncllys.

Finish and Prizegiving

The finish ceremony will be on the Bulldog Rally Base. Prizegiving for the National A event will take place under the arch at the finish of the Event.

Full results will be displayed in The Pedigree. There will be a full range of drinks and hot food available at The Pedigree during the Friday and Saturday that we are based in Oswestry.



The **Bulldog** Rally



Post Event Scrutiny

Those vehicles required for post event scrutiny will be informed at the finish control and issued with directions to the scrutineering venue.

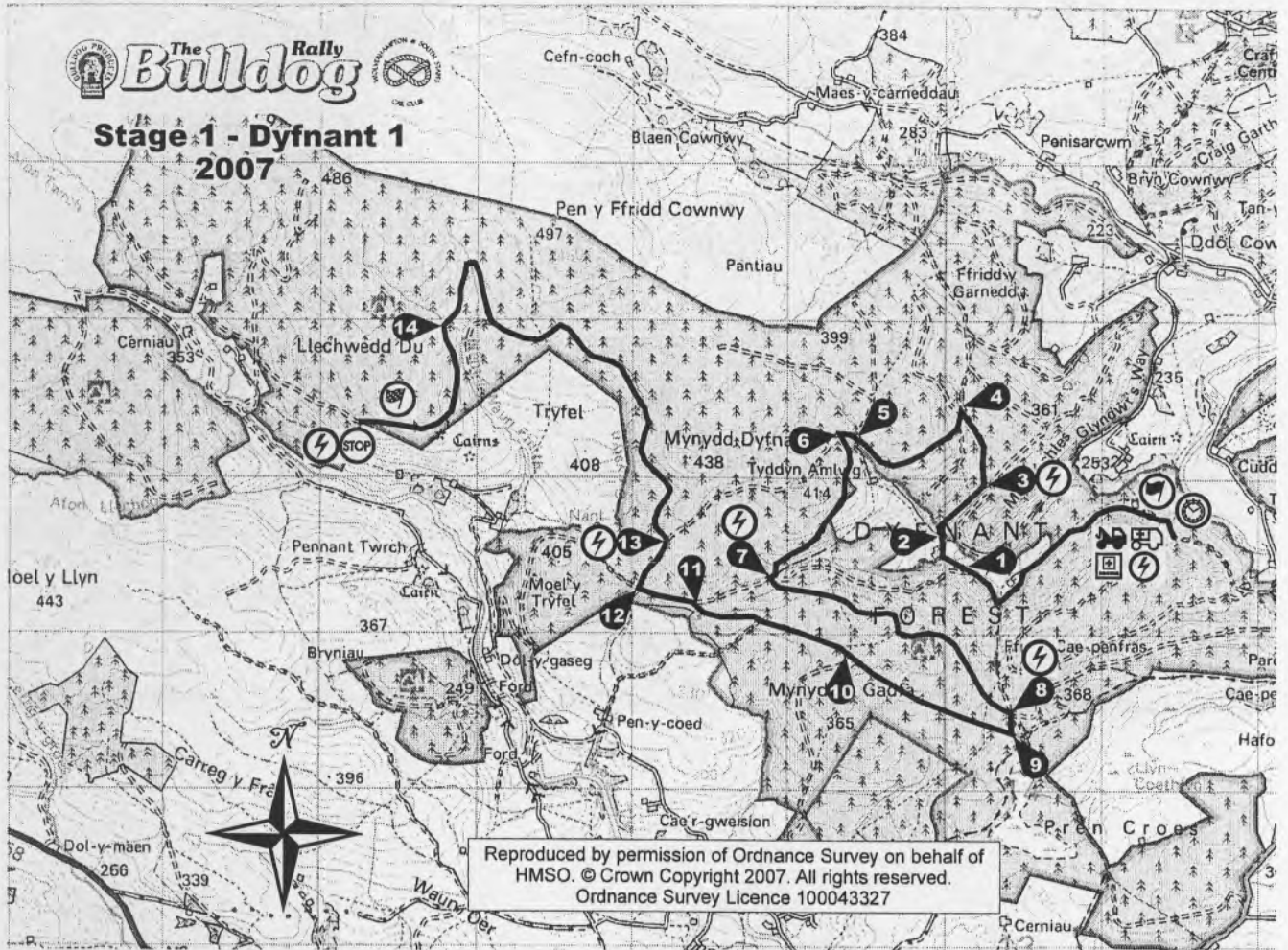
On Event Photographs

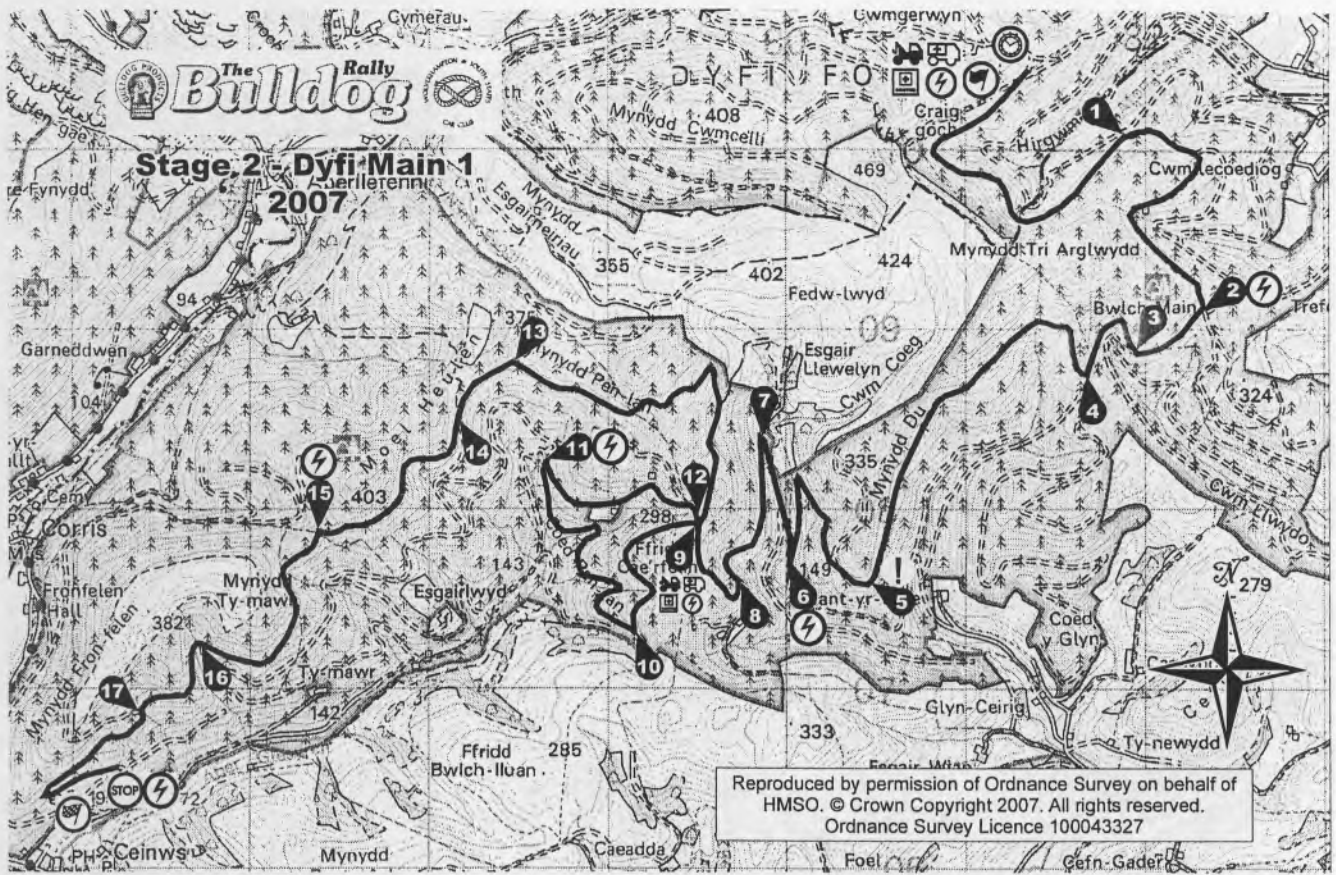
Photographs of the competitors in action on the Event will be taken by Mark Writtle 07889 273429, or 01746 767929 – proofs will be despatched to competitors after the event.

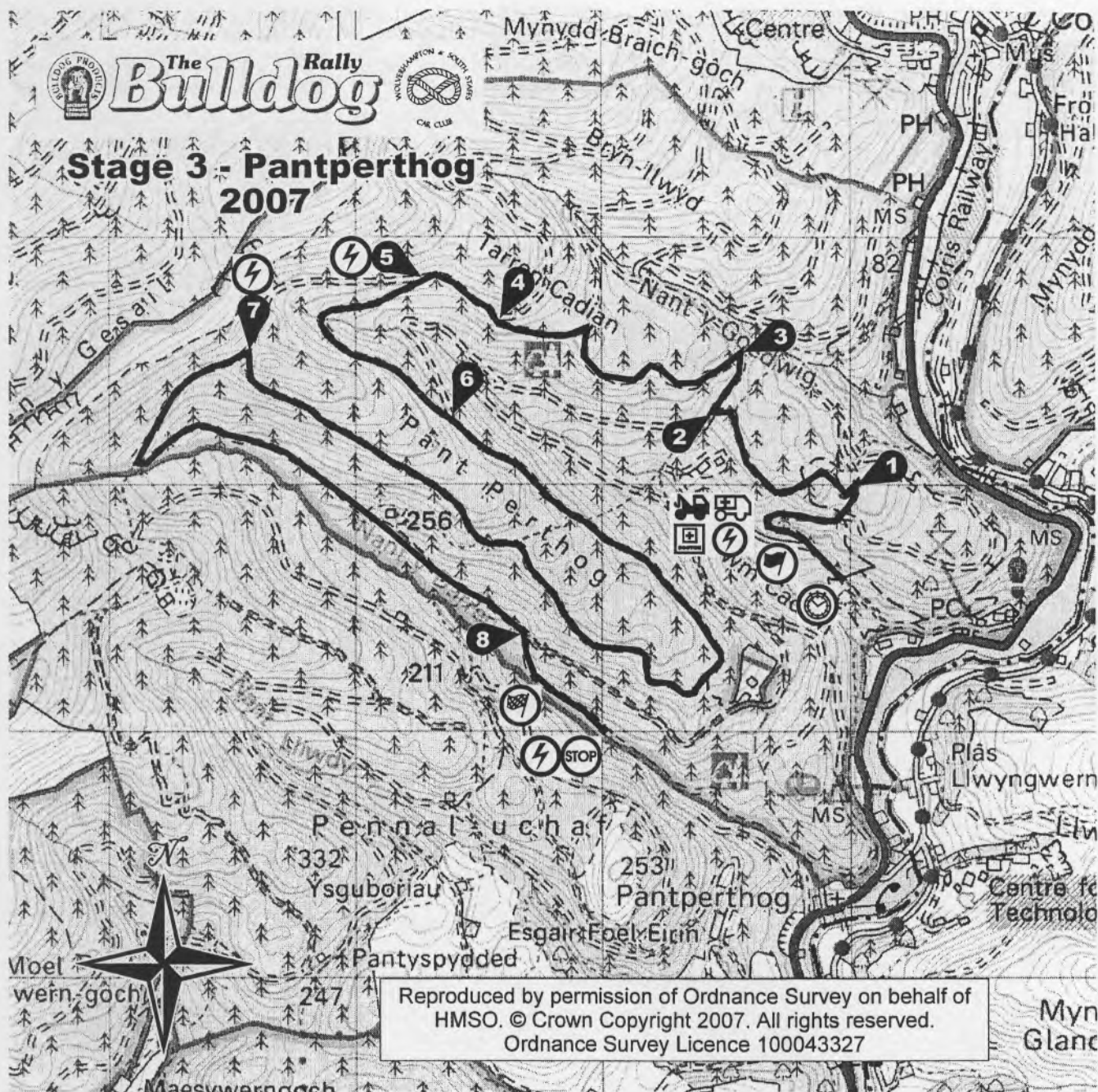
Rally Route By Reference And Schedule

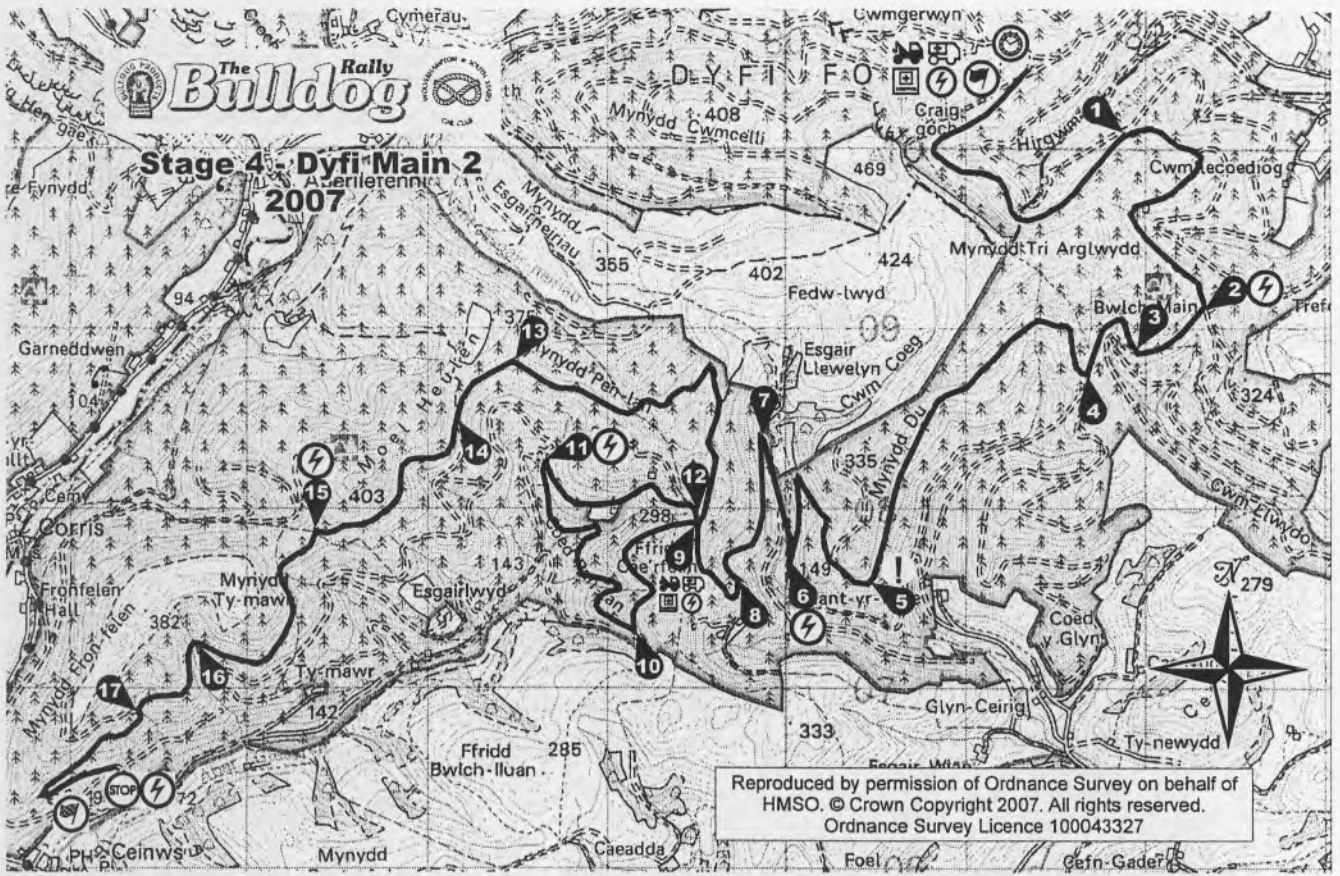
ROUTE	INFORMATION	MAP REFERENCE	APP	DEP	Car 1
MC0		126/ 300287	S	SE	08:00
via		309286	W	SW	
via		219202	E	W	
via		125/ 172184	NE	NW	
via		029148	NE	NW	
ATC1	Stage 1 – Dyfnant 1	014157	S	W	08:50
FTC1		963163	E	W	
via		954½164½	NE	SE	
via		977131	NW	NE	
PC1		988133	W	SE	
via		990115½	SE	NW	
via		862½125½	NE	S	
via		845½099	SE	NW	
via		832104	SE	W	
ATC2	Stage 2 – Dyfi Main 1	813104	N	SW	09:47
FTC2		124/ 763065½	W	SW	
PC2		757060½	NE	NW	
via		755060	NE	NW	
TC2	Service A – Dolgellau	735181½	SW		10:33
MC2	Dolgellau service out	735181½		SW	
via		755053½	E	N	
ATC3	Stage 3 - Pantperthog	748057½	SE	NW	11:49
FTC3		740050	NW	SE	
PC3		135/ 748043	N	SW	
via		751023	N	NE	
via		821½044½	SW	NE	
via		124/ 845½099	SE	NW	
via		832104	SE	W	
ATC4	Stage 4 – Dyfi Main 2	813104	N	SW	12:34
FTC4		763065½	W	SW	
PC4		757060½	NE	NW	
via		755060	NE	NW	
TC4	Service B – Dolgellau	735181½	SW		13:20
MC4	Dolgellau service out	735181½		SW	
via		754075	N	NE	
ATC5	Stage 5 – Gartheiniog	795½111	SW	NE	14:39
FTC5		125/ 825110	NW	SE	
via		832104	NW	E	
PC5		846½101½	W	SW	
via		847½096	NW	NE	
via		862½125½	S	NE	
via		990115½	NW	SE	
via		988133	SE	NE	
ATC6	Stage 6 Dyfnant	991138	SW	N	15:31
FTC6		017155	NW	SE	
PC6		019153	W	E	
via		029148	NW	NE	
via		172184	NW	NE	
via		126/ 282241	NW	NE	
via		309286	SW	W	
MC6	Finish control	303287	E	S	16:36

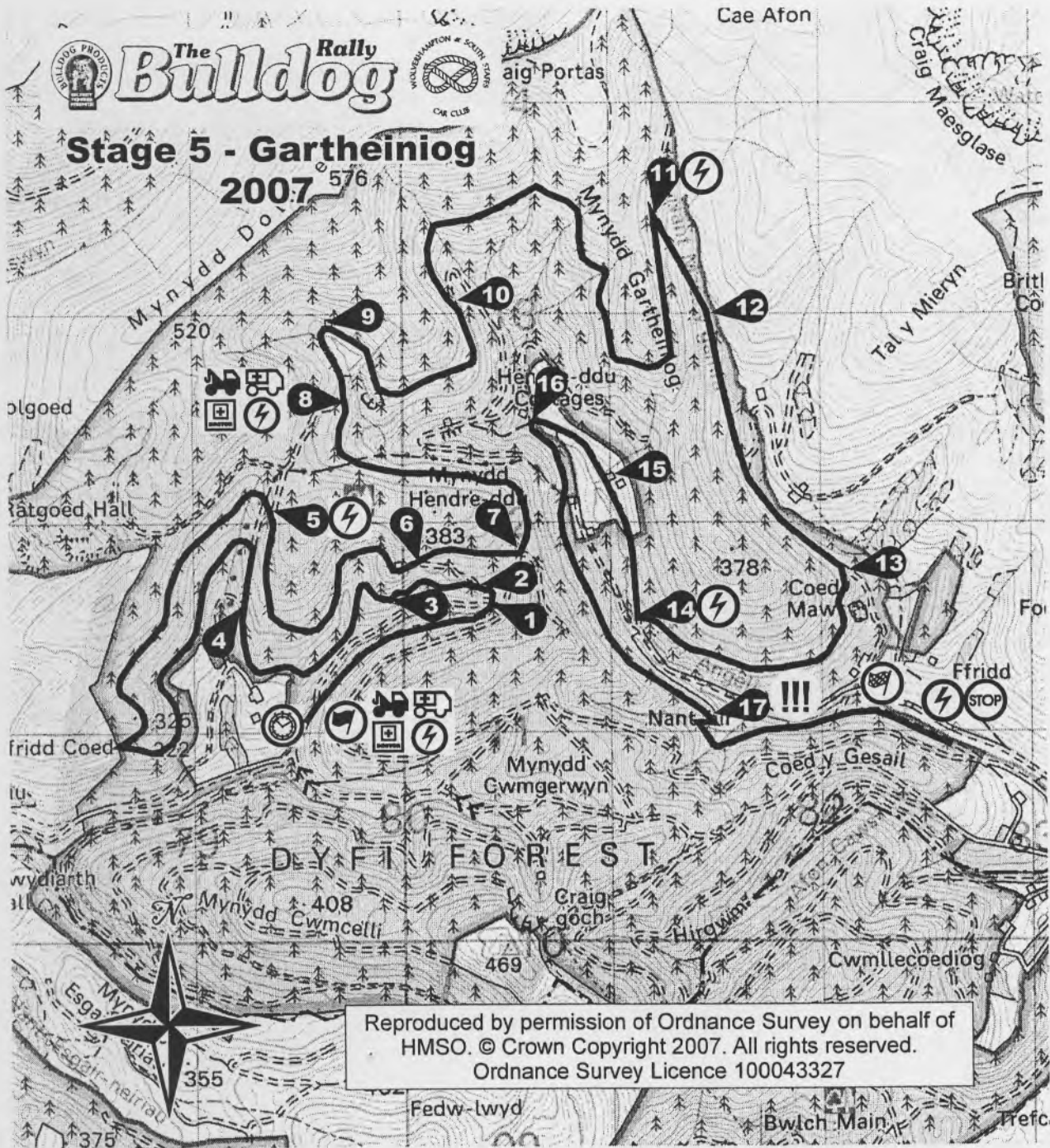
Stage Maps



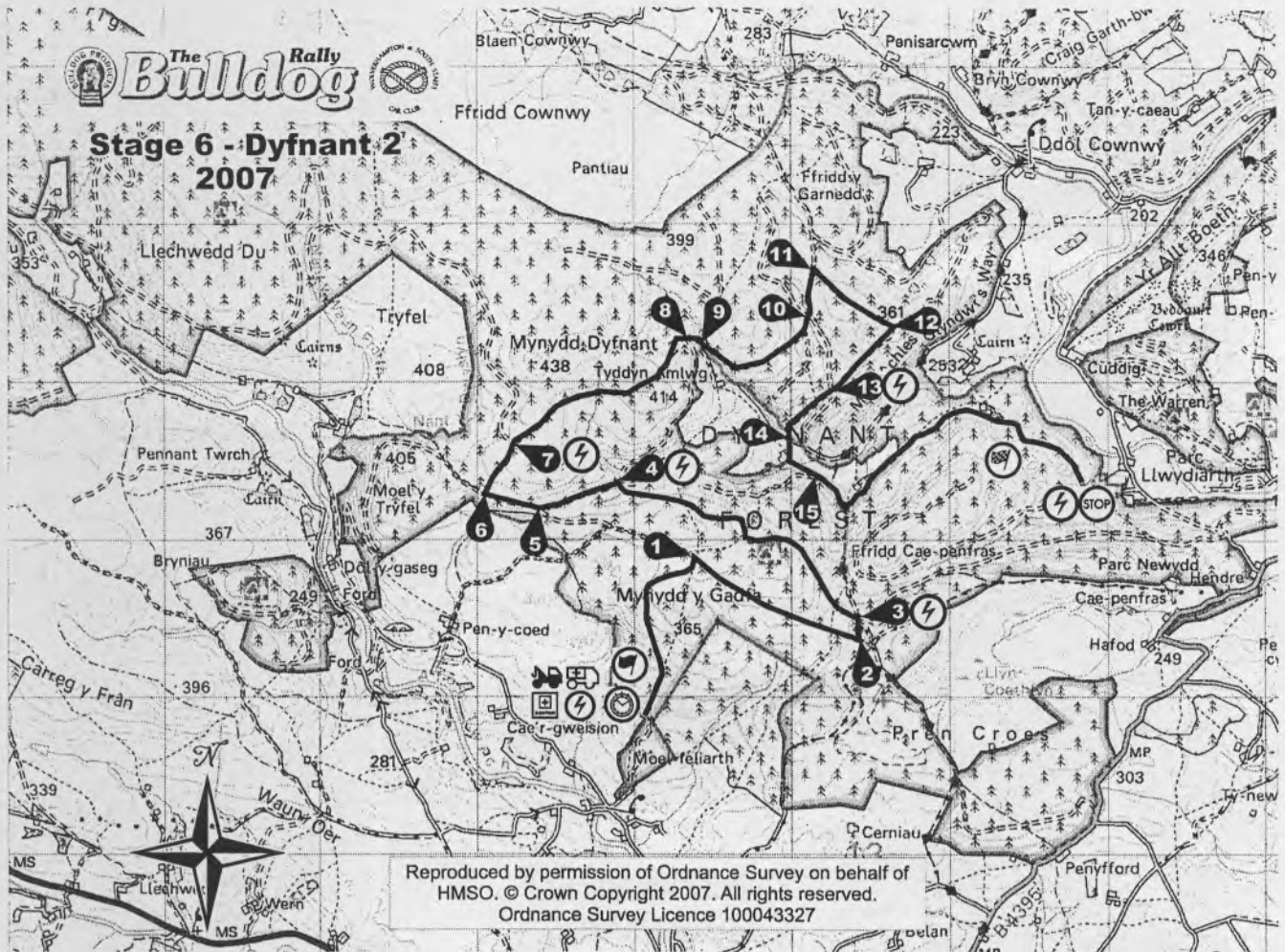








Reproduced by permission of Ordnance Survey on behalf of HMSO. © Crown Copyright 2007. All rights reserved. Ordnance Survey Licence 100043327





The Rally Bulldog



20th October 2007
Bulletin Number 2 Nat A

Regulations

Article 3 - Authorisation

The Route Authorisation Number is -183/07

Article 10 - Results

2 An abbreviated set of results will be sent by post – a full set will be available via the event web site – www.wsscc.co.uk and www.bulldog-rally.co.uk.

Attached –

- List of Start Times. These times will **NOT** be amended after scrutineering. There will be **NO CLOSING UP– THESE ARE ACTUAL START TIMES.**
- Competitor information 2 – route survey information.

The organisers -19/10/07

K. Scott
19/10/07
10:00



The Rally **Bulldog**



20th October 2007
Bulletin Number 3 Nat A

Regulations

Article 9

Change of Steward

Replace Bill Troughear with Dilys Trevethick

Article 15.a.(i)

In accordance with MSA GR K29.3.3 All competitors are allowed to check in advance of their due time at MC6

The organisers –19/10/07

K. Platt
19/10/07
11:00



The Rally Bulldog



20th October 2007
Competitor Information 2 All Events

Route Hazards

A route check was carried out on Thursday 18th October. The following is not an exhaustive list of the hazards along the route, but are areas where conditions have changed since the route survey and where care should be taken.

SS2/SS4 Dyfi Main

Logging from 6.64 miles to 6.84 miles.
Logs on outside of junction 9.

SS3 Pantperthog

Logs on outside of junction 1.

SS5 Gartheiniog

Logs on junction 3 and after junction to 1.17 miles.
Logs at 1.54 miles
Logs on approach to junction 6.
Logs on inside of bend after junction 13.
Logs on exit of RAC cautioned bend (junction 17).
Logs at 13.39 miles.

Traffic Lights

There are two sets of traffic lights on the A458 between Dyfnant and the Dyfi forests. Please ensure that you do not use too much time at the end of stages carrying out repairs before traversing road sections on this section of road.

The Organisers
19th October 2007


19/10/2007 10:00