



# The Bulldog Rally



## ROAD BOOK

### CONTENTS

Notes for Competitors .....	ii
Notes for Service Crews .....	iv
Servicing, Service Areas & Management Service.....	v & vi
Stage arrowing system .....	vii
Rally control signs .....	viii
Route defined by reference & due times for car 1.....	ix
Introduction to Tulip Road Book with stage maps .....	1
Key to symbols used .....	2
Diagram of start area .....	3
Tulip Road Book including maps of service areas .....	4
Results Query Form .....	54
Competitors Record Sheet .....	55

**STAGE SAFETY  
EMERGENCY NUMBER  
07767 805233**

**(See page ii)**

## NOTES FOR COMPETITORS

### DRIVING STANDARDS

The organisers of the Bulldog Rally 2004 have appointed Driving Standards Judges of Fact in accordance with K24.2.12, to adjudicate on 'excessive vehicle noise', 'excessive speed' and 'driving in a manner likely to bring motor sport into disrepute'. Please observe all speed limits and drive slowly on the narrow public roads - we will require them again next year and cannot afford adverse publicity. Remember the Police may be operating radar speed checks on the route, any adverse reports may result in exclusion. Service crews should be reminded they are bound by the same regulations and any penalty will be levied against the relevant competing crew.

### STAGE SAFETY

The organisers have set up an emergency phone number to be monitored continuously throughout the running of the event. This number should be contacted in any emergency situation relating to the rally or competitors involved in it. The phone operator is linked directly to the safety radio frequency and hence to the rally safety services. This is an additional safety service over and above the MSA Safety Radio network, which continues to operate throughout the rally, as normal practice.

**If you stop finally on a stage ring  
the number and report in.**

The number is – **07767 805233**

An ambulance, doctor and recovery vehicle will be available on all Stages. Radio communication equipment is sited at all Stage Starts and Finishes, as well as designated points along the route through the forest. These designated points are noted in the tulip road book and will be identified on the special stage by a signs as shown on page viii.

**Your attention is drawn to the revised MSA regulation K25.5 regarding the correct use and procedure of an SOS board.**

### RED FLAG PROCEDURE

The Red Flag system (K24.2.7 and K25.10) will operate on stages 2, 4 and 5. Competitors shown a red flag on a stage "must cease competition and come to a standstill at the side of the road or track as soon as possible. They must not continue until advised to do so by an official of the event."

### **START TIMES**

The first competitor will start at about 08.00 hrs. Individual start times will be posted in a Bulletin and displayed on the Official Notice Board at Documentation.

NOTE – these are true start times and there will be no closing up of the starters list should any crews not sign on to the event.

### **TIMING**

Target timing is being used throughout the rally with a maximum permitted accumulated lateness of 15 minutes between successive Main Controls.

Competitors must leave each Main Control 'Out' on their due time to avoid penalty.

Competitors will be regrouped at Service A and at Service B. Competitors due times at MC's 2 and 6 will be given on arrival at TC's 2 and 6.

### **RECOVERY**

A recovery vehicle will pass through each special stage to extricate competitors from immediate difficulties after the Course Closing Car has shut the Stage and under the instruction of the Stage Commander.

### **RETIREMENTS**

Please hand in your Time Cards to an official and submit your Damage Declaration to the organisers. To save yourself the trouble of posting them to the organisers you may hand them to the nearest convenient Time Control or at Rally HQ on the day of the event.

**If you retire please inform the Rally Help Desk  
on 07967 862501**

### **RESULTS**

Any queries regarding times, etc., should be made in writing on the form provided at the back of the Road Book and handed in to a Competitor Liaison Officer or the Help Desk at Rally HQ.

### **PRIZEGIVING**

All awards will be presented on the finish podium. There is no other award ceremony. Each award winner will be presented with a typical award and photographs may then be taken. The awards will be returned to the organisers until the results are declared final at about 18.30 hours. Award winners may then collect their actual awards from the rally help desk.

## NOTES FOR SERVICE CREWS

Read these instructions carefully, and exercise care and courtesy when driving through towns and villages on route.

Each registered Service Vehicle is issued with a Rally Service Plate which must be affixed to the vehicle's windscreen. This plate will bear the letter 'S' and a number corresponding to that of the competitor receiving the Service Pack where practical.

Each Management vehicle will have similar plate but bearing the prefix 'M', to be fixed to the vehicle and be on display at all times.

Service Crews and Management Crews **MUST** follow the instructions given regarding Service Areas and the route between them. Any Competitor whose Service or Management Vehicle is *observed* in an OUT OF BOUNDS area will be penalised 10 minutes for the first offence and by EXCLUSION from the results for the second offence; any Competitor *receiving assistance* from a Service or Management Vehicle in an OUT OF BOUNDS area will be EXCLUDED on the **first offence** (see Art.17.8).

All the above vehicles will be allowed into the main Service Area.

Time Controls are situated at the exit of each main service area and service crews must follow the instructions of marshals at these controls.

Regrouping will operate in service areas A and B, to close up any gaps and keep the rally together as much as possible.

Judges of Fact will be patrolling the road sections and service crews are reminded that their associated competing car may be penalised for any infringement of the servicing regulations - including excessive noise, bad driving manners, etc. (see Art. 17.6).

In the event of their competitor retiring within a special stage, service crews may wait at the start of the stage until it closes and they will then be allowed to enter to retrieve the car under the instruction of the stage commander.

As usual the various Police Authorities will be observing the Rally and speed checks may be expected during the event.

## SERVICING & SERVICE AREAS

PAGE v

Competitors are reminded that they are responsible for the conduct of their service crews.

ONLY vehicles registered with the organisers and visibly displaying their Service Plate will be allowed to enter the service area.

### NO RALLY PLATE - NO ENTRY

#### SERVICE LOCATION FIRST CAR DUE TIME ALLOWED

A	DOLGELLAU Entry - 124/735181 $\frac{1}{2}$	10.46 hrs.	Minimum service time 20 minutes
---	---	------------	---------------------------------

Servicing in Farmers Mart complex.  
Hot food and drinks will be available as well as male & female toilets.

B	DOLGELLAU Entry - 124/735181 $\frac{1}{2}$	13.38 hrs.	Minimum service time 20 minutes
---	---	------------	---------------------------------

#### **The designated SERVICE ROUTE**

Start at Oswestry to Dolgellau

Turn right out of Bulldog Rally Base, onto B4579 towards A5

A483 from Mile End roundabout to Llynclys

A495 from Llynclys to Melin-y-ddôl

A458 Melin-y-ddôl to Mallwyd

A470 Mallwyd to Dolgellau

A494 to Farmers Mart from A470

Dolgellau to Finish at Oswestry.

A494 from Farmers Mart to A470

A470 from junction A494 to Mallwyd

A458 from Mallwyd to Melin-y-ddôl

A495 from Melin-y-ddôl to Llynclys

A483 from Llynclys to Mile End roundabout

B4579 to Bulldog Rally Base.

## SUMMARY OF COMPETITOR'S RALLY MILEAGES

<u>Rally Section</u>	<u>Road Miles</u>	<u>Stage Miles</u>	<u>No. Of Stages</u>
Start to Service A	63	23	2
Service A to Service B	44	23	2
Service B to Finish	60	23	2

### MANAGEMENT SERVICE

**Regulation Article 17.2.** Each Service or Management Vehicle must be registered with the Organisers, giving its vehicle registration number, before an official plate is issued for it. The use of a Service or Management plate on a vehicle not previously registered with the Organisers is an offence for which a penalty up to **EXCLUSION** may be applied.

**Article 17.4** Emergency servicing will be permitted in designated areas after some Special Stages, from Management Vehicles displaying the appropriate Management Plate. These plates may only be used on conventional saloon cars or their estate car derivatives, or on certain 4x4 off-road leisure vehicles, subject to approval by the Organisers. The use of roof racks is not permitted. These vehicles must follow the instructions issued by the Organisers in the Service Pack, which will specify sections of the rally route which are Out of Bounds to Management Vehicles. Application for a Management Plate must be made on the Official Entry Form (see Article 8.8). The Organisers reserve the right to restrict or refuse any application for additional plates.

**AREAS OF 'NO EMERGENCY SERVICE' ARE DESIGNATED IN THE ROAD BOOK BY A THICK LINE ON THE RIGHT HAND SIDE OF THE 'INFORMATION' COLUMN**

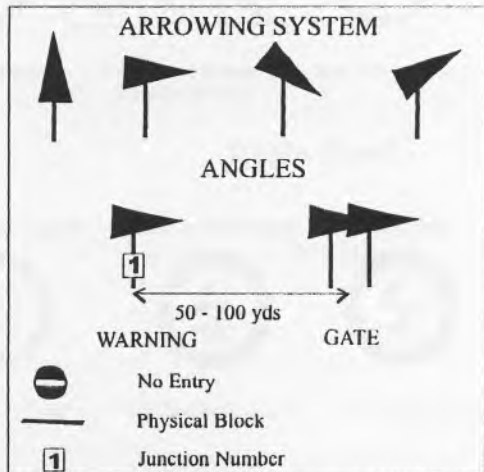
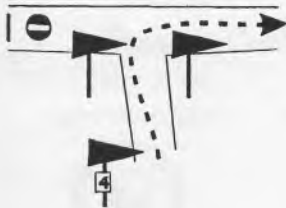
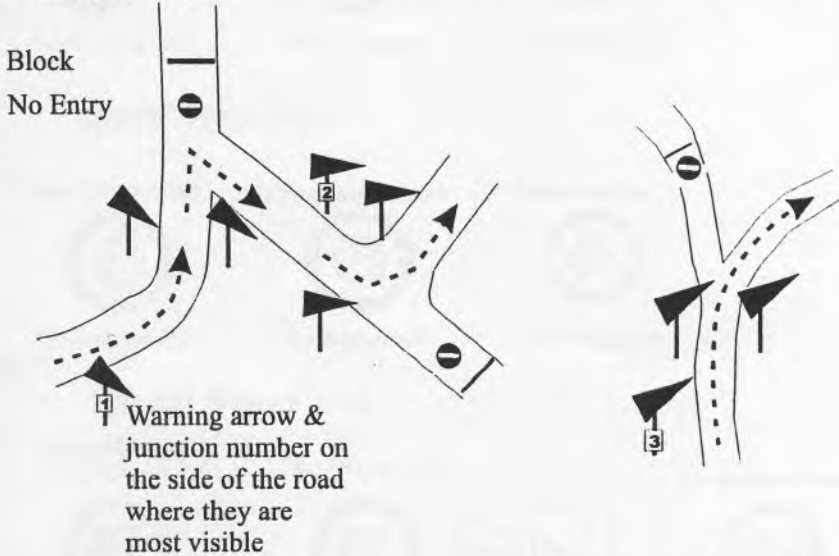
**Where emergency service is permitted on the public highway competitors must be completely off the carriageway when stopped and not in a area restricted to less than 40 miles an hour.**

### LOCATIONS WHERE EMERGENCY SERVICE IS PERMITTED

- Between start & Stage 1 - NO EMERGENCY SERVICE PERMITTED
- Between stage 1 & 2 – Road Book(RB) ref 5 to RB 8 (OFF carriageway along A458 and A470)
- Between stage 2 & service A – RB 0 to RB 1 (Forest road after stage 2)
  - and – RB 7 to RB 10 (OFF carriageway along A470)
- Between service A & stage 3 – NO EMERGENCY SERVICE PERMITTED
- Between stage 3 & stage 4 – RB 1 (Only in Picnic Area off A487)
  - and – RB 2 to RB 4 (OFF carriageway along B4404)
  - and – RB6 to RB 10 (OFF carriageway along A470)
- Between stage 4 & service B – RB 0 to RB1 (on forest road)
  - and – RB 7 to RB 10 (OFF carriageway along A470)
- Between service B & stage 5 – NO EMERGENCY SERVICE PERMITTED
- Between stages 5 & stage 6 – RB 1 (On forest road at hairpin bend)
  - and – RB 7 to RB 9 (OFF carriageway along A458 and A470)
- Between stage 6 & Finish – RB 5 to RB 18 (OFF carriageway along B4393, A490,A495 and A483)

Position of arrows at JUNCTIONS in conjunction with No Entry boards.

It should be noted that the gate formed by two arrows is always immediately before the junction on the approach road and to avoid ambiguity, where necessary, the angle of directional change will be exaggerated. Incorrect roads will have 'No Entry' boards and will be blocked but not necessarily at the junction. The junction number (indicated in the road book) will be fixed to the warning arrow. There will be no confirmatory arrows.



# RALLY CONTROL SIGNS

## Main or Time Control

Start of Control Zone



Yellow background

Site of Control



Red background

End of Control Zone



Yellow background

## Special Stage Start

Start of Control Zone



Yellow background

Site of Arrival Control



Red background

Site of Stage Start



Red background

## Special Stage Finish

Advanced Warning  
of Flying Finish



Yellow background

Site of Flying Finish



Red background

Site of Finish Control



Countdown Boards  
(Equally Spaced)



Red background

## Passage Control

Start of Control Zone



Yellow background

Site of Passage Control



Red background

## Radio Point

100m to Radio Point



Yellow background

Site of Radio



Blue background



ROUTE	INFORMATION	MAP REFERENCE	PAGE		ix
			APP	DEP	
MC0		126/ 300287		N	08:00
via		309286	W	SW	
via		219202	E	W	
via		125/ 172184	NE	NW	
via		035½182	NE	S	
via		014174½	SE	S	
via		001156	SE	N	
ATC1	Stage 1 - Dyfnant 1	006163½	S	NW	08:54
FTC1		963163	E	W	
via		954½164½	NE	SE	
via		977131	NW	NE	
PC1		988133	W	SE	
via		990115½	SE	NW	
via		862½125½	NE	S	
via		845½099	SE	NW	
via		832104	SE	N	
ATC2	Stage 2 - Gartheiniog 1	821111	E	W	09:50
FTC2		124/ 806½111	SW	SE	
via		813½105	NW	E	
via		832½103½	W	SE	
PC2		846½101½	W	SW	
via		847½096	NW	NE	
TC2	Service A - Dolgellau	735181½	SW		10:46
MC2	Dolgellau service out	735181	SE	SW	
via		135/ 748042½	E	N	
ATC3	Stage 3 - Pantperthog	748045	S	SE	12:07
FTC3		124/ 750056		SE	
PC3		755054	W	S	
via		135/ 751023	N	NE	
via		821044	SW	NE	
via		124/ 845½099	SE	NW	
via		832104	SE	N	
ATC4	Stage 4 - Gartheiniog 2	821111	E	W	12:42
FTC4		806½111	SW	SE	
via		813½105	NW	E	
via		832½103½	W	SE	
PC4		846½101½	W	SW	
via		847½096	NW	NE	
TC4	Service B - Dolgellau	735181½	SW		13:38
MC4	Dolgellau service out	735181	SE	SW	
via		755½060½	SW	E	
ATC5	Stage 5 - Dyfi Main	782½073	SW		14:45
FTC5		125/ 821100½		NW	
via		823101½	N	NE	
PC5		846½101½	W	SW	
via		847½096	NW	NE	
via		862½125½	S	NE	
via		990115½	NW	SE	
via		988133	SE	W	
via		954½164½	SE	NE	
ATC6	Stage 6 Dyfnant	956167½	S	SE	15:47
FTC6		006163½		S	
PC6		014174½	S	SE	
via		035½182	S	NE	
via		172184	NW	NE	
via		126/ 282241	NW	NE	
via		309286	SW	W	
MC6	Finish control	126/ 300287		N	16:59

## Bulldog Rally 2006

## Tulip' Road Book

### Introduction

The ~~Road~~ Book describes the route for the whole rally, including Special Stages, by 'tulip' diagrams.

Junctions on road sections where the route is obvious have not been included, competitors should simply continue on the road on which they are travelling.

The names quoted as appearing on a sign post were those present at the time of survey and cannot be guaranteed.

All speed limits, 'Give Way' and 'Stop' junctions have been shown. Please observe them as the Police know you are coming.

Please drive carefully and quietly on Public roads, especially near to forests as they are narrow and there are local residents who will be using them.

On Special Stages the advanced warning arrow on each hazard or junction will bear the same number as the corresponding 'tulip' in the road book.

**A thick black line in the right hand side of the information column indicates that Emergency service is not permitted in these areas.**

### Key to symbols used in the Road Book



'Tulip'. Approach from dot. Depart towards arrowhead.

DOLGELLAU  
MACHYNLLETH  
B4381(A458)

Sign Post - Enclosing directions to follow.

~~DOLGELLAU  
MACHYNLLETH  
B4381(A458)~~

Sign Post - Enclosing directions **not** to follow.



Traffic Island.

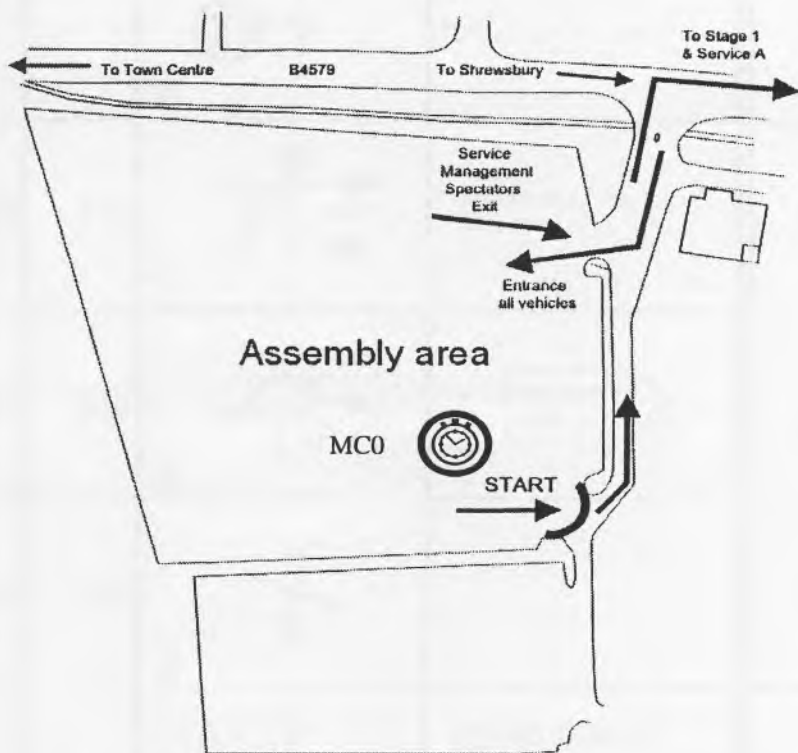
Bulldog Rally 2006

## Key to Symbols used in the Road Book (Continued)

	Radio Point		Service
	Doctor		Time Control
	Traffic Lights		Passage Control
	Bridge		Stage Start Control
	Village or Town		Flying finish
	House or building		Stage Finish Control
	Telephone kiosk		Care
	Speed limit in miles per hour		Great Care
	Give Way to main road		Extreme Care
	Stop at junction		Brow or crest
	No Entry		Two way rally traffic
	Petrol available		









Bulldog Rally 2006

# Bulldog Rally Base Oswestry - START


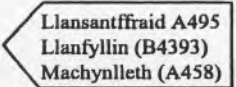











Arrive at least 20 minutes before due start time.  
Bulldog Rally Base situated on B4579 between  
Mile End roundabout on A5 and Oswestry Town Centre.  
Map reference 126/ 300287







Bulldog Rally 2006

RS	0	OSWESTRY	MC0	MC0 TIME		PAGE	4
via	-	TO		TARGET	54 MINS	DISTANCE	26.94 MILES
PC		DYFNANT 1	ATC1	DUE		AVERAGE	29.93 MPH
MILES		DIRECTION	INFORMATION	MILES to TC			
TOTAL	INTERVAL						
		 ↑	MC0				
		0					
0.00	0.00		Zero trip as joining Main Road.		26.94		
		1					
0.51	0.51				26.43		
		2					
1.57	1.06				25.37		
		3					
3.96	2.39				22.98		
		4					
4.19	0.23	 ↑			22.75		
		5					






Bulldog Rally 2006

RS	0	OSWESTRY	MC0	MC0 TIME		PAGE	5
via	-	TO		TARGET	54 MINS	DISTANCE	26.94 MILES
PC	-	DYFNANT 1	ATC1	DUE		AVERAGE	29.93 MPH
MILES		DIRECTION	INFORMATION	MILES to TC			
TOTAL	INTERVAL						
6.07	1.88			20.87			
		6					
8.47	2.40			18.47			
		7					
8.79	0.32			18.15			
		8					
9.21	0.42			17.73			
		9					
10.89	1.68			16.05			
		10					
12.86	1.97			14.08			
		11					

Bulldog Rally 2006



RS	0	OSWESTRY	MC0	MC0 TIME		PAGE	6
via	-	TO		TARGET	54 MINS	DISTANCE	26.94 MILES
PC	-	DYFNANT 1	ATC1	DUE		AVERAGE	29.93 MPH
MILES		DIRECTION	INFORMATION	MILES to TC			
TOTAL	INTERVAL						
13.79	0.93			13.15			
		12					
14.60	0.81		LLANFYLLIN	12.34			
		13					
15.62	1.02		LLANWDDYN B4393	11.32			
		14					
20.05	4.43		LLANWDDYN B4393	6.89			
		15					
22.93	2.88		COWNWY	4.01			
		16					
23.84	0.91		Lake Vyrnwy Caravan Holiday Home Park	3.10			
		17					

Bulldog Rally 2006

RS	0	OSWESTRY	MC0	MC0 TIME		PAGE	7
via	-	TO		TARGET	54 MINS	DISTANCE	26.94 MILES
PC	-	DYFNANT 1	ATC1	DUE		AVERAGE	29.93 MPH
MILES		DIRECTION	INFORMATION	MILES to TC			
TOTAL	INTERVAL						
24.54	0.70		Care - Very narrow road.	2.40			
		18					
25.33	0.79		Care - poor road surface.	1.61			
		19					
26.12	0.79		Ignore 'No Entry' sign.	0.82			
		20					
26.29	0.17			0.65			
		21					
26.60	0.31			0.34			
		22					

Bulldog Rally 2006



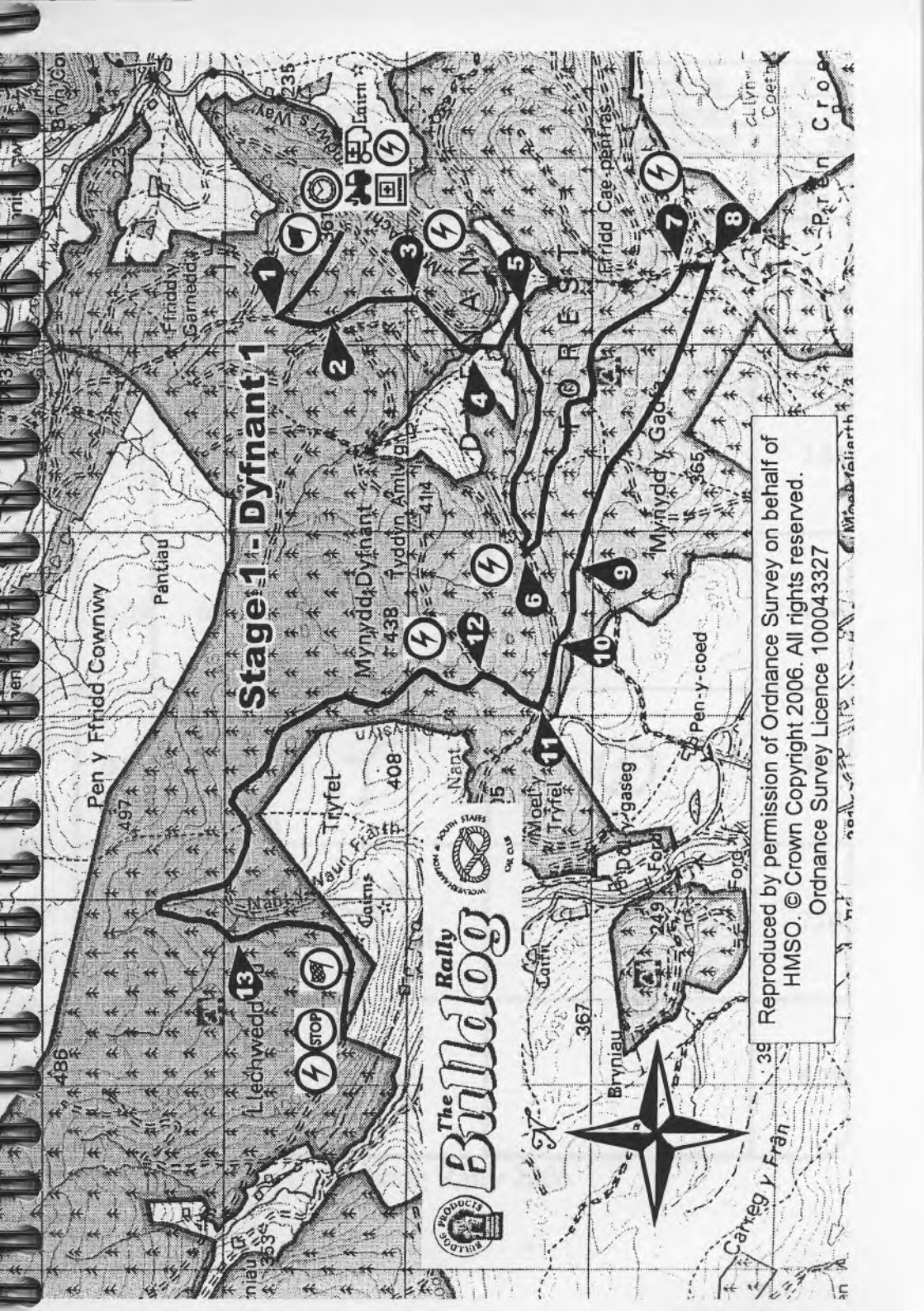
RS	0	OSWESTRY	MC0	MC0 TIME		PAGE	8
via	-	TO		TARGET	54 MINS	DISTANCE	26.94 MILES
PC	-	DYFNANT 1	ATC1	DUE		AVERAGE	29.93 MPH
MILES		DIRECTION	INFORMATION	MILES to TC			
TOTAL	INTERVAL						
26.94	0.34	 <span style="border: 1px solid black; padding: 2px;">23</span>	ATC1	0.00			
26.98	0.04	 <span style="border: 1px solid black; padding: 2px;">24</span>	SSI				










Bulldog Rally 2006

# Stage 1 - Dýfnant 1











Reproduced by permission of Ordnance Survey on behalf of HMSO. © Crown Copyright 2006. All rights reserved.  
Ordnance Survey Licence 100043327

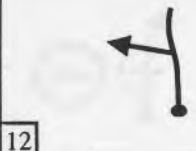









STAGE	DYFNANT 1			GRAVEL	8.20 MILES	PAGE	9
	A nice flowing stage with a good surface. A little tight and rough between junctions 3 and 5.			ASPHALT	0.00 MILES	BOGEY	7m 35s
1				TOTAL	8.20 MILES	TARGET	17m 00s
MILES		DIRECTION	INFORMATION	MILES to FF			
TOTAL	INTERVAL						
0.00	0.00		START SS1  	8.20			
0.35	0.35			7.85			
0.54	0.19			7.66			
0.83	0.29			7.37			
1.16	0.33			7.04			
1.42	0.26			6.78			







Bulldog Rally 2006

STAGE	DYFNANT 1		GRAVEL	8.20 MILES	PAGE	10
			ASPHALT	0.00 MILES	BOGEY	7m 35s
1			TOTAL	8.20 MILES	TARGET	17m 00s
MILES		DIRECTION	INFORMATION	MILES to FF		
TOTAL	INTERVAL					
2.35	0.93			5.85		
		6				
3.61	1.26			4.59		
		7				
3.71	0.10			4.49		
		8				
4.43	0.72			3.77		
		9				
5.13	0.70			3.07		
		10				
5.34	0.21			2.86		
		11				

Bulldog Rally 2006


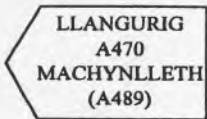






STAGE	DYFNANT 1 A nice flowing stage with a good surface. A little tight and rough between junctions 3 and 5.		GRAVEL	8.20 MILES	PAGE	11
			ASPHALT	0.00 MILES	BOGEY	7m 35s
1			TOTAL	8.20 MILES	TARGET	17m 00s
MILES		DIRECTION	INFORMATION		MILES to FF	
TOTAL	INTERVAL					
5.57	0.23				2.63	
7.61	2.04				0.59	
8.20	0.59				0.00	
8.36	0.16		FTCI 			
						
						

Bulldog Rally 2006



RS	1	DYFNANT 1	FTC1	FTC1 TIME		PAGE	12
via	1	TO		TARGET	45 MINS	DISTANCE	19.52 MILES
PC	1	GARTHEINIOG 1	ATC2	DUE		AVERAGE	26.03 MPH
MILES		DIRECTION	INFORMATION	MILES			
TOTAL	INTERVAL			to TC			
0.00	0.00		FTC1		19.52		
		0					
0.54	0.54				18.98		
		1					
0.80	0.26		Onto asphalt. Care - Very narrow road.		18.72		
		2					
4.42	3.62		PC1 - Hand in time card.		15.10		
		3					
5.61	1.19				13.91		
		4					
5.67	0.06		Extreme care - Blind junction.		13.85		
		5					

Bulldog Rally 2006

RS	1	DYFNANT 1	FTC1	FTCI TIME		PAGE	13
via	1	TO		TARGET	45 MINS	DISTANCE	19.52 MILES
PC		GARTHEINIOG 1	ATC2	DUE		AVERAGE	26.03 MPH

MILES		DIRECTION	INFORMATION	MILES to TC
TOTAL	INTERVAL			
15.09	9.42			4.43
		6	↑↓	
17.30	2.21			2.22
		7	↑↓	
17.54	0.24			1.98
		8	↑↓	
18.09	0.55		Past spectator entrance.	1.43
		9		
18.60	0.51		Ignor 'No Entry' sign. Care - crossing rally traffic.	0.92
		10	↑↓	
19.06	0.46			0.46
		11		

Bulldog Rally 2006

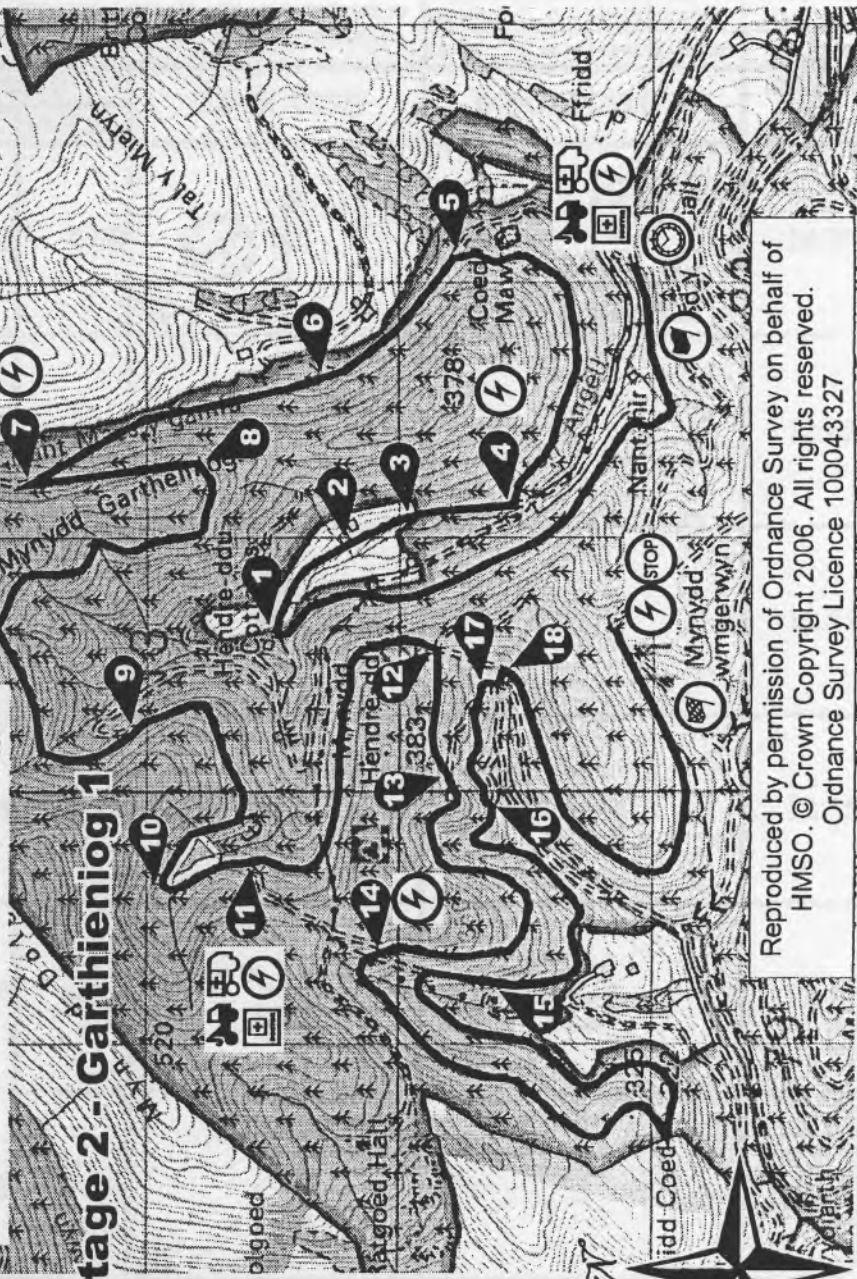
RS	1	DYFNANT 1	FTC1	FTC1 TIME		PAGE	14
via	1	TO		TARGET	45 MINS	DISTANCE	19.52 MILES
PC	1	GARTHEINIOG 1	ATC2	DUE		AVERAGE	26.03 MPH
MILES		DIRECTION	INFORMATION	MILES to TC			
TOTAL	INTERVAL						
19.52	0.46	 <input type="checkbox"/>	ATC2	0.00			
19.63	0.11	 <input type="checkbox"/>	SS2				
		<input type="checkbox"/>					
		<input type="checkbox"/>					
		<input type="checkbox"/>					
		<input type="checkbox"/>					

Bulldog Rally 2006
















# Stage 2 - Garthienog 1












Reproduced by permission of Ordnance Survey on behalf of HMSO. © Crown Copyright 2006. All rights reserved. Ordnance Survey Licence 100043327

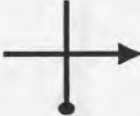







STAGE	GARTHEINI OG 1			GRAVEL	14.39 MILES	PAGE	15
	Fastest stage of the rally, although predominantly uphill this year. New surface prior to J16 may cut up a little.			ASPHALT	0.00 MILES	BOGEY	13m 17s
				TOTAL	14.39 MILES	TARGET	29m 00s
MILES		DIRECTION	INFORMATION	MILES			
TOTAL	INTERVAL			to FF			
2	0.00	0.00		START SS2	 	14.39	
	1.57	1.57				12.82	
	1.86	0.29				12.53	
	2.04	0.18				12.35	
	2.29	0.25				12.10	
	3.20	0.91			 	11.19	






Bulldog Rally 2006

STAGE	GARTHEINI OG 1		GRAVEL	14.39 MILES	PAGE	16
	Fastest stage of the rally, although predominantly up hill this year. New surface prior to J16 may cut up a little		ASPHALT	0.00 MILES	BOGEY	13m 17s
			TOTAL	14.39 MILES	TARGET	29m 00s
MILES		DIRECTION	INFORMATION	MILES to FF		
TOTAL	INTERVAL					
2	4.21	1.01				10.18
		6				
	4.51	0.30			Large drop on left hand side after this junction.	9.88
		7				
	4.95	0.44			Care - Road turns over crest.	9.44
		8				
	6.43	1.48				7.96
		9				
	7.19	0.76				7.20
		10				
	7.45	0.26		 		6.94
		11				







Bulldog Rally 2006

STAGE	GARTHEINI OG 1		GRAVEL	14.39 MILES	PAGE	17
	Fastest stage of the rally, although predominantly uphill this year. New surface prior to J16 may cut up a little		ASPHALT	0.00 MILES	BOGEY	13m 17s
			TOTAL	14.39 MILES	TARGET	29m 00s
MILES		DIRECTION	INFORMATION		MILES to FF	
TOTAL	INTERVAL					
8.37	0.92					6.02
		12				
8.73	0.36					5.66
		13				
9.66	0.93					4.73
		14				
11.93	2.27					2.46
		15				
12.74	0.81					1.65
		16				







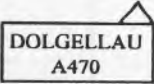





Bulldog Rally 2006

STAGE	GARTHEINI OG 1		GRAVEL	14.39 MILES	PAGE	18
	Fastest stage of the rally, although predominantly up hill this year. New surface prior to J16 may cut up a little		ASPHALT	0.00 MILES	BOGEY	13m 17s
2			TOTAL	14.39 MILES	TARGET	29m 00s
MILES		DIRECTION	INFORMATION	MILES to FF		
TOTAL	INTERVAL					
13.04	0.30			1.35		
		17				
13.14	0.10			1.25		
		18				
14.39	1.25			0.00		
		19				
14.51	0.12		FTC2 			

Bulldog Rally 2006

RS	2a	GARTHEINI OG 1	FTC2	FTC2 TIME		PAGE	19
via	2	TO	TC2	TARGET	40 MINS	DISTANCE	16.50 MILES
PC		SERVICE A		DUE		AVERAGE	24.75 MPH
MILES		DIRECTION	INFORMATION	MILES		MILES	
TOTAL	INTERVAL			to TC			
0.00	0.00		FTC2				16.50
		0					
0.45	0.45		Onto asphalt.				16.05
		1					
0.66	0.21						15.84
		2					
1.97	1.31		Care - Rally traffic crossing your path.				14.53
		3					
2.60	0.63		Slow and Quiet through village. Children playing.				13.90
		4					
3.02	0.42		PC2 - Hand in time card.				13.48
		5					

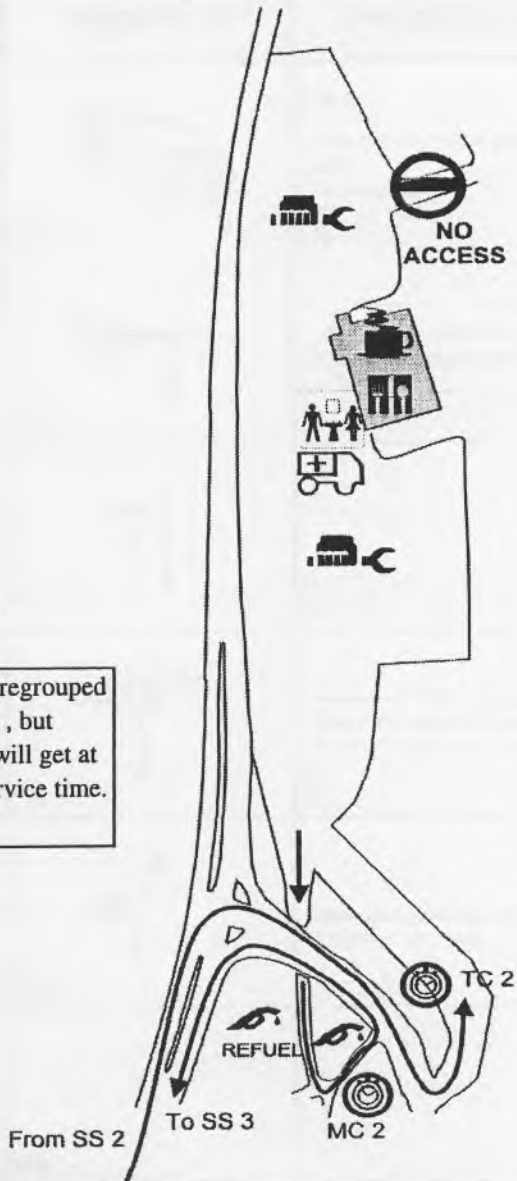
Bulldog Rally 2006

RS	2a	GARTHEINIOG 1	FTC2	FTC2 TIME		PAGE	20
via	2	TO		TARGET	40 MINS	DISTANCE	16.50 MILES
PC		SERVICE A	TC2	DUE		AVERAGE	24.75 MPH
MILES		DIRECTION	INFORMATION	MILES			
TOTAL	INTERVAL			to TC			
3.20	0.18	 6			13.30		
3.43	0.23	 7			13.07		
5.63	2.20	 8			10.87		
6.46	0.83	 9			10.04		
16.40	9.94	 10			0.10		
16.50	0.10	 11	TC2		0.00		

Bulldog Rally 2006








## Service area A - Dolgellau






Cars will be regrouped at MC2, but everybody will get at least 20m service time.



Bulldog Rally 2006

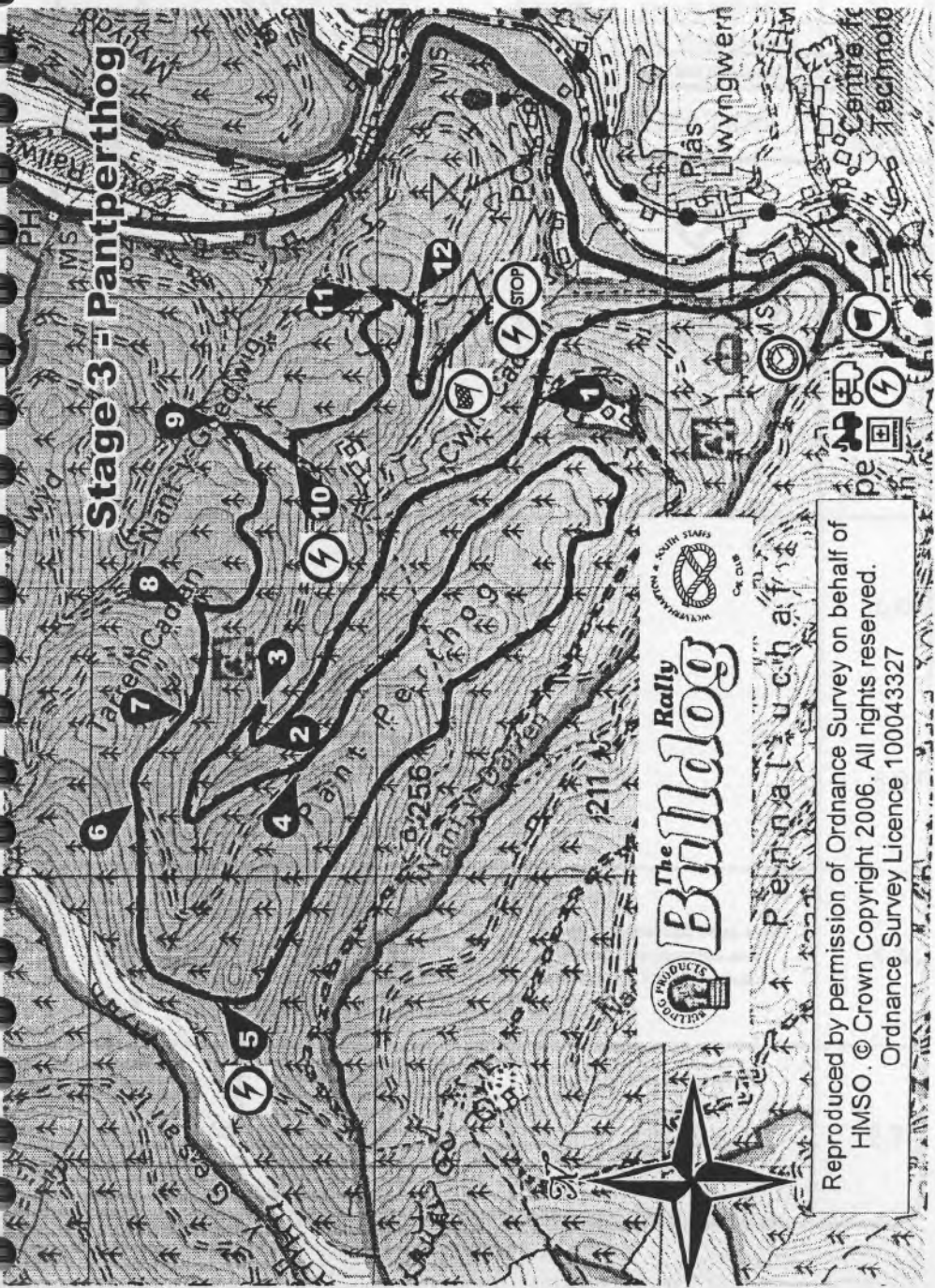


RS	2b	SERVICE A	MC2	MC2 TIME		PAGE	22
via	-	TO		TARGET	27 MINS	DISTANCE	13.47 MILES
PC	-	PANTPERTHOG	ATC3	DUE		AVERAGE	29.93 MPH
MILES		DIRECTION	INFORMATION	MILES to TC			
TOTAL	INTERVAL						
0.00	0.00		MC2 Zero trip as joining public road. Onto asphalt. ↑↓		13.47		
0.05	0.05			↑↓	13.42		
0.70	0.65		↑↓		12.77		
2.93	2.23			↑↓	10.54		
8.68	5.75		Slow and quiet through CORRIS UCHAF		4.79		










RS	2b	SERVICE A	MC2	MC2 TIME	PAGE	23
via	PC	TO	ATC3	TARGET	27 MINS	DISTANCE 13.47 MILES
		PANTPERTHOG		DUE		AVERAGE 29.93 MPH
MILES		DIRECTION	INFORMATION	MILES to TC		
TOTAL	INTERVAL					
13.12	4.44		<b>PANTPERTHOG</b>	0.35		
		5				
13.19	0.07			0.28		
		6				
13.29	0.10			0.18		
		7				
13.47	0.18		ATC3	0.00		
		8				
13.54	0.07		SS3			
		9				

Bulldog Rally 2006


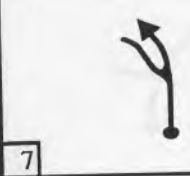
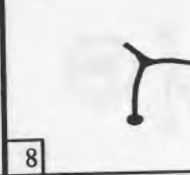
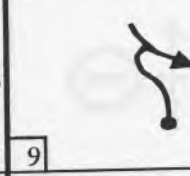
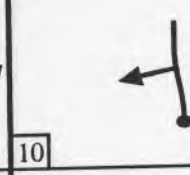

# Stage 3 - Pantperthog
















Reproduced by permission of Ordnance Survey on behalf of  
HMSO. © Crown Copyright 2006. All rights reserved.  
Ordnance Survey Licence 100043327

STAGE	PANTPERTHOGE Very undulating stage with steep climbs. Good surface throughout.		GRAVEL	8.10 MILES	PAGE	24
			ASPHALT	0.00 MILES	BOGEY	7m 30s
3			TOTAL	8.10 MILES	TARGET	17m 00s
MILES		DIRECTION	INFORMATION		MILES to FF	
TOTAL	INTERVAL					
0.00	0.00		START SS3		8.10	
		0				
1.03	1.03				7.07	
		1				
2.04	1.01				6.06	
		2				
2.15	0.11				5.95	
		3				
2.74	0.59		Large drop on left hand side just after this junction and just prior to next junction.		5.36	
		4				
5.38	2.64					2.72
		5				







Bulldog Rally 2006

STAGE	PANTPERTHOG Very undulating stage with steep climbs. Good surface throughout.		GRAVEL	8.10 MILES	PAGE	25
			ASPHALT	0.00 MILES	BOGEY	7m 30s
			TOTAL	8.10 MILES	TARGET	17m 00s
MILES		DIRECTION	INFORMATION	MILES to FF		
TOTAL	INTERVAL					
3	5.99	0.61			2.11	
	6.18	0.19			1.92	
	6.41	0.23			1.69	
	6.99	0.58			1.11	
	7.16	0.17			0.94	










Bulldog Rally 2006

STAGE	PANTPERTHOG Very undulating stage with steep climbs. Good surface throughout.		GRAVEL	8.10 MILES	PAGE	26
			ASPHALT	0.00 MILES	BOGEY	7m 30s
3			TOTAL	8.10 MILES	TARGET	17m 00s
MILES		DIRECTION	INFORMATION		MILES to FF	
TOTAL	INTERVAL					
7.70	0.54				0.40	
						
7.77	0.07				0.33	
						
8.10	0.33	 			0.00	
						
8.26	0.16	 	FTC3			
						
						
						

Bulldog Rally 2006






RS	3	PANTPERTHO	FTC3	FTC3 TIME		PAGE	27
via	3	TO		TARGET	35 MINS	DISTANCE	13.93 MILES
PC		GARTHEINIOG 2	ATC4	DUE		AVERAGE	23.88 MPH
MILES		DIRECTION	INFORMATION	MILES to TC			
TOTAL	INTERVAL						
0.00	0.00		FTC3		13.93		
0.37	0.37		PC3 - Hand in time cards. Emergency service in picnic area. Onto asphalt.		13.56		
2.73	2.36		LLANWRIN		11.20		
5.05	2.32				8.88		
7.43	2.38		NEWTOWN WELSHPOOL A489		6.50		
7.53	0.10		GLANTWYMYN CEMMAES ROAD		6.40		

Bulldog Rally 2006

RS	3	PANTPERTHOG	FTC3	FTC3 TIME		PAGE	28
via	3	TO	ATC4	TARGET	35 MINS	DISTANCE	13.93 MILES
PC		GARTHEINIOG 2		DUE		AVERAGE	23.88 MPH
MILES		DIRECTION	INFORMATION	MILES to TC			
TOTAL	INTERVAL						
7.80	0.27			6.13	6		
9.24	1.44			4.69	7		
10.37	1.13			3.56	8		
11.71	1.34			2.22	9	⇕	
11.94	0.23			1.99	10	⇕	
12.50	0.56		Past spectator entrance.	1.43	11		

Bulldog Rally 2006



RS	3	PANTPERTHOG	FTC3	FTC3 TIME		PAGE	29
via	3	TO		TARGET	35 MINS	DISTANCE	13.93 MILES
PC		GARTHEINIOG 2	ATC4	DUE		AVERAGE	23.88 MPH
MILES		DIRECTION	INFORMATION	MILES to TC			
TOTAL	INTERVAL						
13.01	0.51	 <span style="border: 1px solid black; padding: 2px;">12</span>	Ignor 'No Entry' sign.  Care - crossing rally traffic.		0.92		
13.47	0.46	 <span style="border: 1px solid black; padding: 2px;">13</span>			0.46		
13.93	0.46	 <span style="border: 1px solid black; padding: 2px;">14</span>	ATC4		0.00		
14.04	0.11	 <span style="border: 1px solid black; padding: 2px;">15</span>	SS4				

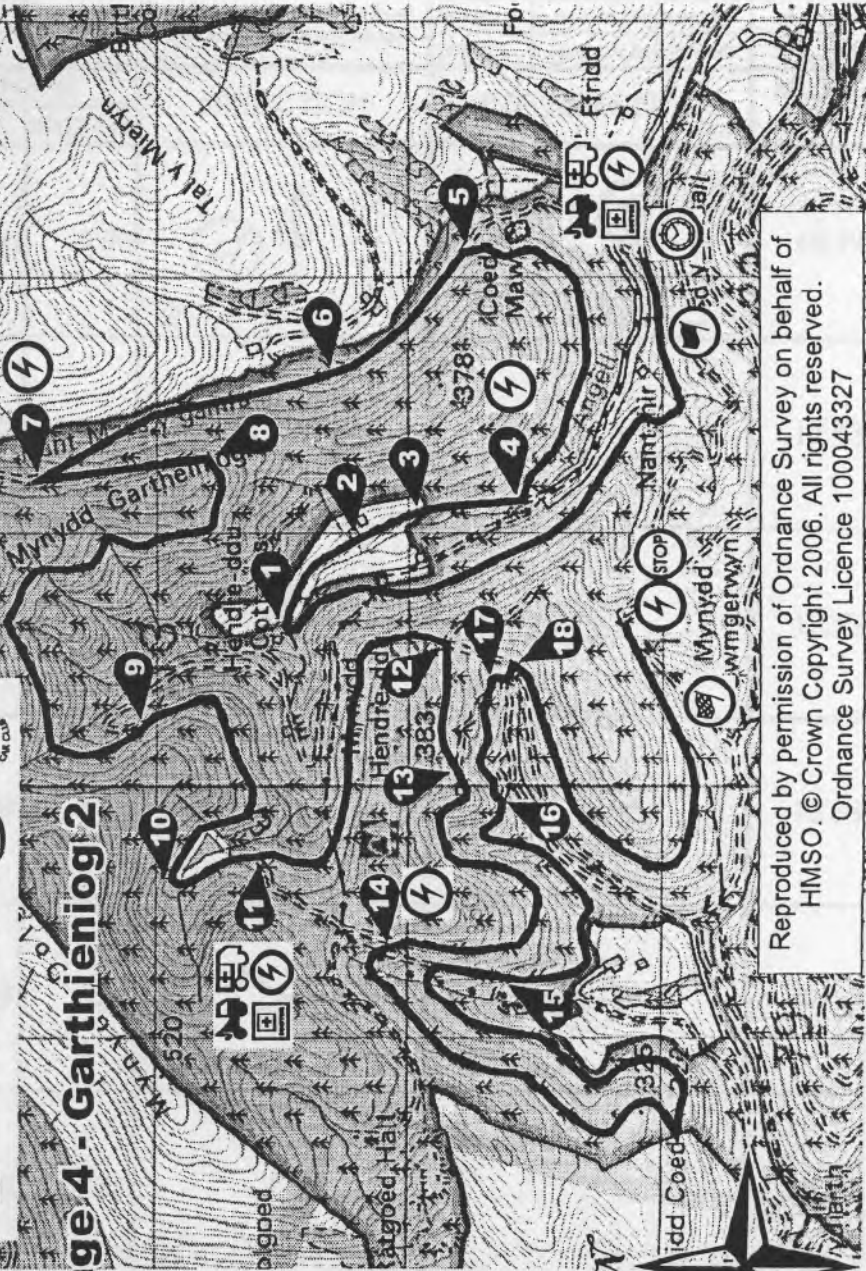
Bulldog Rally 2006













The Rally  
**Bulldog**






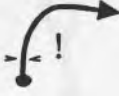





## Stage 4 - Garthieniog 2









Reproduced by permission of Ordnance Survey on behalf of  
HMSO. © Crown Copyright 2006. All rights reserved.  
Ordnance Survey Licence 100043327

STAGE	GARTHEINI OG 2		GRAVEL	14.39 MILES	PAGE	30
	Fastest stage of the rally, although predominantly up hill this year. New surface prior to J16 may cut up a little.		ASPHALT	0.00 MILES	BOGEY	13m 17s
4			TOTAL	14.39 MILES	TARGET	29m 00s
MILES		DIRECTION	INFORMATION			MILES to FF
TOTAL	INTERVAL					
0.00	0.00	  <span style="border: 1px solid black; padding: 2px;">0</span>	START SS4  	14.39		
1.57	1.57	 <span style="border: 1px solid black; padding: 2px;">1</span>		12.82		
1.86	0.29	 <span style="border: 1px solid black; padding: 2px;">2</span>		12.53		
2.04	0.18	 <span style="border: 1px solid black; padding: 2px;">3</span>		12.35		
2.29	0.25	 <span style="border: 1px solid black; padding: 2px;">4</span>		12.10		
3.20	0.91	 <span style="border: 1px solid black; padding: 2px;">5</span>		11.19		






Bulldog Rally 2006

STAGE	GARTHEINI OG 2		GRAVEL	14.39 MILES	PAGE	31
	Fastest stage of the rally, although predominantly up hill this year. New surface prior to J16 may cut up a little		ASPHALT	0.00 MILES	BOGEY	13m 17s
			TOTAL	14.39 MILES	TARGET	29m 00s
MILES		DIRECTION	INFORMATION	MILES to FF		
TOTAL	INTERVAL					
4	4.21	1.01			10.18	
		6				
	4.51	0.30		 Large drop on left hand side after this junction.	9.88	
		7				
	4.95	0.44		Care - Road turns over crest.	9.44	
		8				
	6.43	1.48			7.96	
		9				
	7.19	0.76			7.20	
		10				
	7.45	0.26		  DOCTOR	6.94	
		11				







Bulldog Rally 2006

STAGE	GARTHEINI OG 2			GRAVEL	14.39 MILES	PAGE	32
	4	Fastest stage of the rally, although predominantly up hill this year. New surface prior to J16 may cut up a little.			ASPHALT	0.00 MILES	BOGEY
				TOTAL	14.39 MILES	TARGET	29m 00s
MILES		DIRECTION	INFORMATION	MILES to FF			
TOTAL	INTERVAL						
8.37	0.92			6.02			
		12					
8.73	0.36			5.66			
		13					
9.66	0.93			4.73			
		14					
11.93	2.27			2.46			
		15					
12.74	0.81			1.65			
		16					






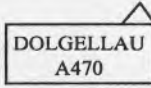



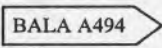

Bulldog Rally 2006

STAGE	GARTHEINI OG 2		GRAVEL	14.39 MILES	PAGE	33
	4	Fastest stage of the rally, although predominantly uphill this year. New surface prior to J16 may cut up a little	ASPHALT	0.00 MILES	BOGEY	13m 17s
TOTAL			14.39 MILES	TARGET	29m 00s	
MILES		DIRECTION	INFORMATION	MILES to FF		
TOTAL	INTERVAL					
13.04	0.30			1.35		
		17				
13.14	0.10			1.25		
		18				
14.39	1.25			0.00		
		19				
14.51	0.12		FTC4 			

Bulldog Rally 2006

RS	4a	GARTHEINI OG 2	FTC4	FTC4 TIME		PAGE	34
via	4	TO	TC4	TARGET	40 MINS	DISTANCE	16.50 MILES
PC		SERVICE B		DUE		AVERAGE	24.75 MPH
MILES		DIRECTION	INFORMATION	MILES		MILES	
TOTAL	INTERVAL			to TC			
0.00	0.00		FTC4				16.50
		0					
0.45	0.45		Onto asphalt.				16.05
		1					
0.66	0.21						15.84
		2					
1.97	1.31		Care - Rally traffic crossing your path.				14.53
		3					
2.60	0.63		Slow and Quiet through village. Children playing.				13.90
		4					
3.02	0.42		PC4 - Hand in time card.				13.48
		5					

Bulldog Rally 2006

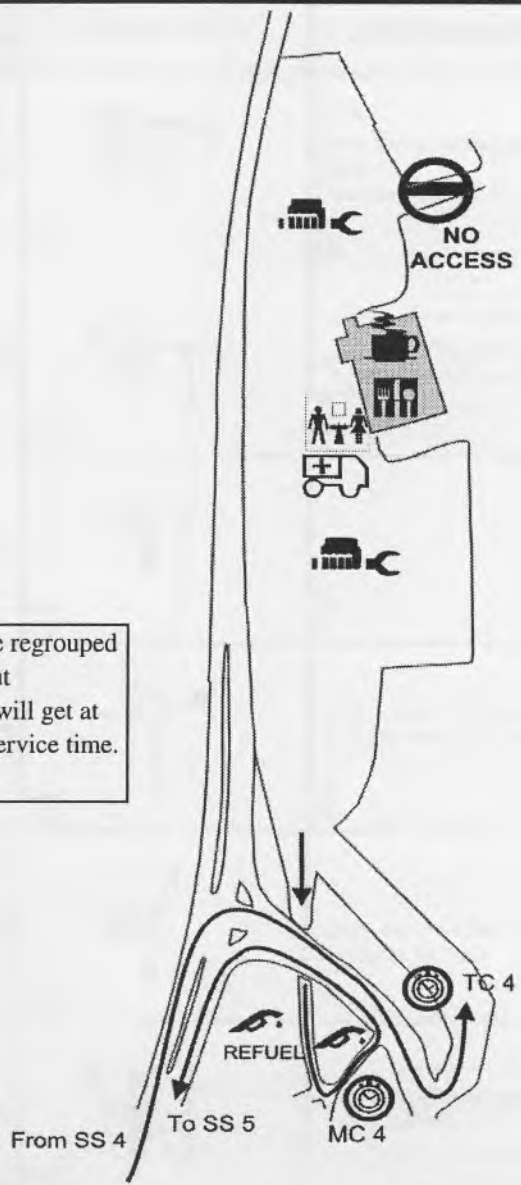
RS	4a	GARTHEINIOG 2	FTC4	FTC4 TIME		PAGE	35
via	4	TO	TC4	TARGET	40 MINS	DISTANCE	16.50 MILES
PC		SERVICE B		DUE		AVERAGE	24.75 MPH
MILES		DIRECTION	INFORMATION	MILES			
TOTAL	INTERVAL			to TC			
3.20	0.18	 6			13.30		
3.43	0.23	 7			13.07		
5.63	2.20	 8			10.87		
6.46	0.83	 9			10.04		
16.40	9.94	 10			0.10		
16.50	0.10	 11	TC4		0.00		

Bulldog Rally 2006









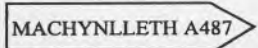


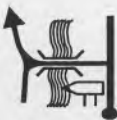



### Service area B - Dolgellau

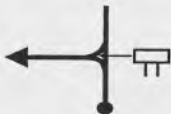




Cars will be regrouped at MC4, but everybody will get at least 20m service time.



Bulldog Rally 2066


RS	4b	SERVICE B	MC4	MC4 TIME		PAGE	37
via		TO		TARGET	27 MINS	DISTANCE	13.41 MILES
PC	-	DYFI MAIN	ATC5	DUE		AVERAGE	29.80 MPH
MILES		DIRECTION	INFORMATION	MILES			
TOTAL	INTERVAL			to TC			
0.00	0.00		MC4 Zero trip as joining public road. Onto asphalt.		13.41		
		0					
0.05	0.05				13.36		
		1					
0.70	0.65				12.71		
		2					
2.93	2.23				10.48		
		3					
8.68	5.75		Slow and quiet through CORRIS UCHAF		4.73		
		4					
11.42	2.74				1.99		
		5					

Bulldog Rally 2006

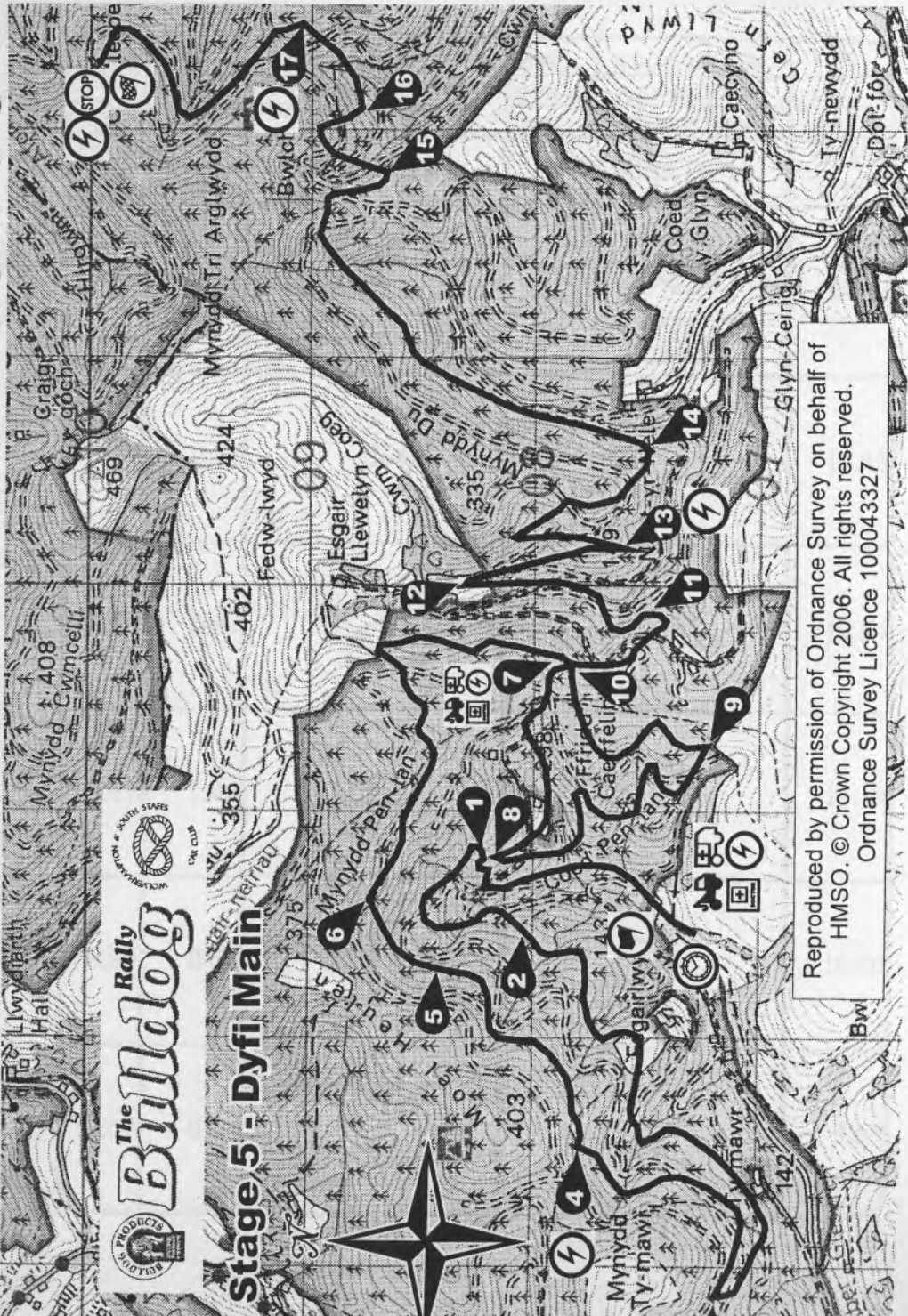
RS	4b	SERVICE B	MC4	MC4 TIME	PAGE	38	
via	-	TO	ATC5	TARGET	27 MINS	DISTANCE	13.41 MILES
PC	-	DYFI MAIN	ATC5	DUE		AVERAGE	29.80 MPH
MILES		DIRECTION	INFORMATION	MILES to TC			
TOTAL	INTERVAL						
11.54	0.12	 6	<div style="border: 1px solid black; padding: 5px; display: inline-block;">           ESGAIRGELIIG CEINWS         </div>	1.87			
11.68	0.14	 7		1.73			
12.62	0.94	 8		0.79			
13.41	0.79	 9	ATC5	0.00			
13.49	0.08	 10	SS5				












# The Rally Bulldog













## Stage 5 - Dyfi Main











Reproduced by permission of Ordnance Survey on behalf of  
HMSO. © Crown Copyright 2006. All rights reserved.  
Ordnance Survey Licence 100043327

STAGE	DYFI MAIN		GRAVEL	14.30 MILES	PAGE	39	
			ASPHALT	0.00 MILES	BOGEY	13m	15s
5	Stage can be damp until J3, and quite rough and narrow between J8 and J10. Otherwise good hard surface		TOTAL	14.30 MILES	TARGET	29m	00s
MILES		DIRECTION	INFORMATION			MILES to FF	
TOTAL	INTERVAL						
0.00	0.00		START SS5 			14.30	
		0 					
0.77	0.77					13.53	
		1					
1.66	0.89					12.64	
		2					
3.11	1.45					11.19	
		3					
3.90	0.79					10.40	
		4					
4.67	0.77					9.63	
		5					




Bulldog Rally 2006

STAGE	DYFI MAIN		GRAVEL	14.30 MILES	PAGE	40
	Stage can be damp until J3, and quite rough and narrow between J8 and J10. Otherwise good hard surface		ASPHALT	0.00 MILES	BOGEY	13m 15s
5			TOTAL	14.30 MILES	TARGET	29m 00s
MILES		DIRECTION	INFORMATION			MILES to FF
TOTAL	INTERVAL					
4.94	0.27					9.36
6.38	1.44		 			7.92
7.12	0.74					7.18
8.19	1.07					6.11
8.86	0.67		 			5.44
9.27	0.41					5.03

Bulldog Rally 2006







STAGE	DYFI MAIN		GRAVEL	14.30 MILES	PAGE	41
	Stage can be damp until J3, and quite rough and narrow between J8 and J10. Otherwise good hard surface		ASPHALT	0.00 MILES	BOGEY	13m 15s
			TOTAL	14.30 MILES	TARGET	29m 00s
MILES		DIRECTION	INFORMATION			MILES to FF
TOTAL	INTERVAL					
9.88	0.61	 12				4.42
10.38	0.50	 13				3.92
11.27	0.89	 14	Care - Long left hand bend over crest			3.03
12.82	1.55	 15				1.48
13.19	0.37	 16				1.11
13.52	0.33	 17				0.78

Bulldog Rally 2006



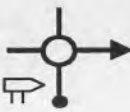





STAGE	DYFI MAIN		GRAVEL	14.30 MILES	PAGE	42
	Stage can be damp until J3, and quite rough and narrow between J8 and J10. Otherwise good hard surface		ASPHALT	0.00 MILES	BOGEY	13m 15s
			TOTAL	14.30 MILES	TARGET	29m 00s
MILES		DIRECTION	INFORMATION			MILES to FF
TOTAL	INTERVAL					
5	14.30	0.78				0.00
		18				
	14.47	0.17				FTC5 

Bulldog Rally 2006






RS	5	DYFI MAIN	FTC5	FTC5 TIME		PAGE	43
via	5	TO		TARGET	45 MINS	DISTANCE	19.65 MILES
PC		DYFNANT 2	ATC6	DUE		AVERAGE	26.20 MPH
MILES		DIRECTION	INFORMATION	MILES			
TOTAL	INTERVAL			to TC			
0.00	0.00		FTC5		19.65		
		0					
0.22	0.22		Emergency service up road from hairpin.		19.43		
		1					
0.78	0.56				18.87		
		2					
1.38	0.60		Onto Asphalt.		18.27		
		3					
2.01	0.63		Slow and Quiet through village. Children playing.		17.64		
		4					
2.44	0.43		PC5 - Hand in time cards.		17.21		
		5					

Bulldog Rally 2006

RS	5	DYFI MAIN	FTC5	FTC5 TIME		PAGE	44
via	5	TO	ATC6	TARGET	45 MINS	DISTANCE	19.65 MILES
PC		DYFNANT 2		DUE		AVERAGE	26.20 MPH
MILES		DIRECTION	INFORMATION	MILES			
TOTAL	INTERVAL			to TC			
2.62	0.18				17.03		
		6					
2.85	0.23				16.80		
		7					
5.05	2.20				14.60		
		8					
14.36	9.31				5.29		
		9					
14.50	0.14		Care - Very narrow road.		5.15		
		10					
15.76	1.26				3.89		
		11					

Bulldog Rally 2006

RS	5	DYFI MAIN	FTC5	FTC5 TIME		PAGE	45
via	5	TO		TARGET	45 MINS	DISTANCE	19.65 MILES
PC		DYFNANT 2	ATC6	DUE		AVERAGE	26.20 MPH
MILES		DIRECTION	INFORMATION	MILES to TC			
TOTAL	INTERVAL						
19.38	3.62		Onto gravel.		0.27		
		12					
19.65	0.27		ATC6		0.00		
		13					
19.72	0.07		SS6				
		14					

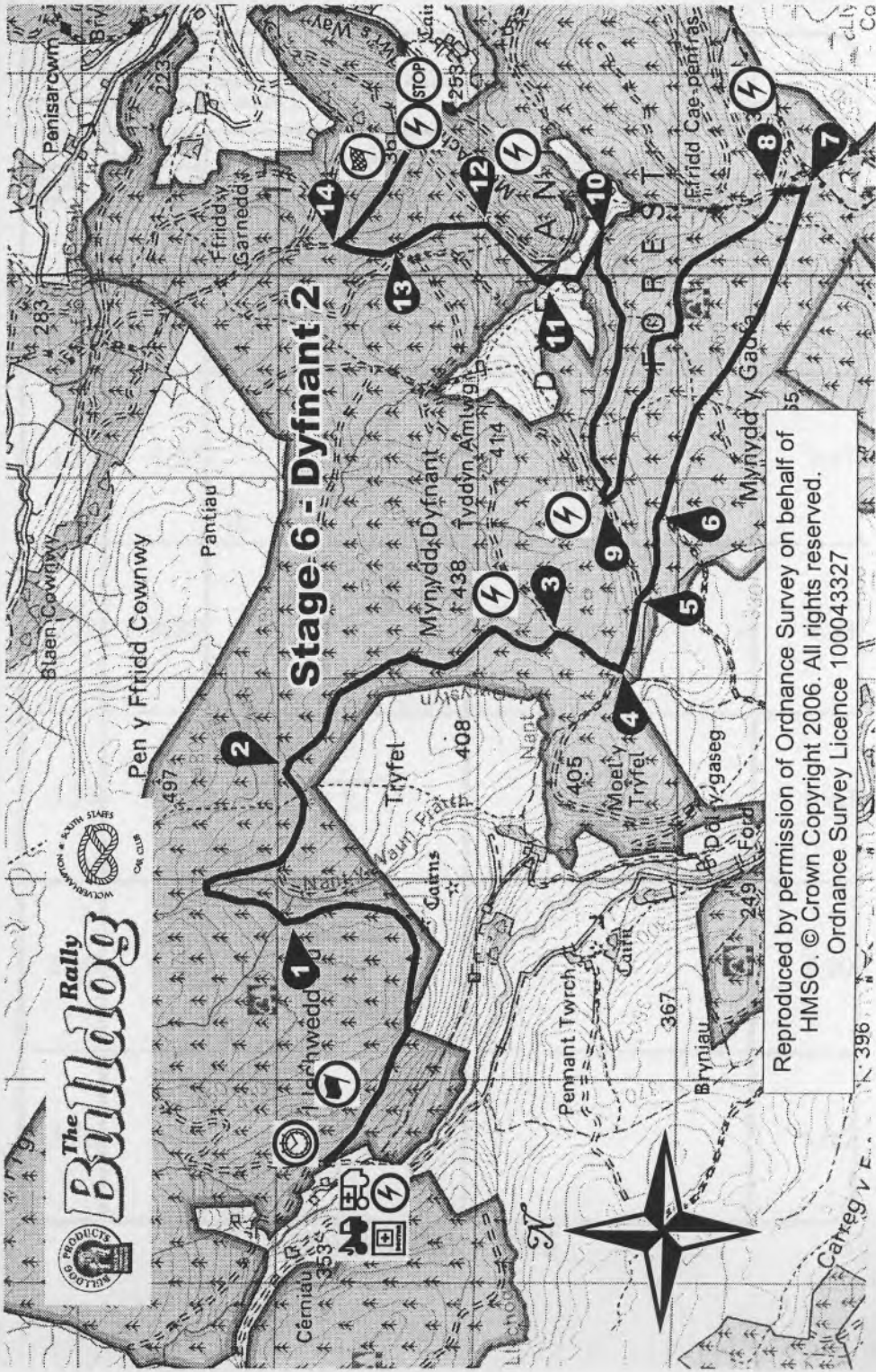
Bulldog Rally 2006

# The Rally Bulldog












OR CLUB











## Stage 6 - Dyfnant











Reproduced by permission of Ordnance Survey on behalf of HMSO. © Crown Copyright 2006. All rights reserved.  
Ordnance Survey Licence 100043327

STAGE	DYFNANT 2		GRAVEL	8.70 MILES	PAGE	46
	Reverse of SS1 and so may be a little rough. Narrow between junctions 10 and 12.		ASPHALT	0.00 MILES	BOGEY	8m 05s
			TOTAL	8.70 MILES	TARGET	18m 00s
MILES		DIRECTION	INFORMATION		MILES to FF	
TOTAL	INTERVAL					
6	0.00	0.00		START SS6		8.70
		0				
	1.23	1.23				7.47
		1				
	2.12	0.89				6.58
		2				
	3.27	1.15				5.43
		3				
	3.50	0.23				5.20
		4				
	3.70	0.20				5.00
		5				





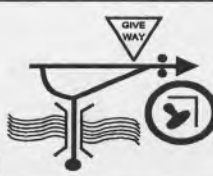

Bulldog Rally 2006

STAGE	DYFNANT 2 Reverse of SS1 and so may be a little rough. Narrow between junctions 10 and 12.		GRAVEL	8.70 MILES	PAGE	47
			ASPHALT	0.00 MILES	BOGEY	8m 05s
			TOTAL	8.70 MILES	TARGET	18m 00s
MILES		DIRECTION	INFORMATION	MILES		
TOTAL	INTERVAL			to FF		
6	4.41	0.71			4.29	
		<span style="border: 1px solid black; padding: 2px;">6</span>				
	5.12	0.71			3.58	
		<span style="border: 1px solid black; padding: 2px;">7</span>				
	5.22	0.10			3.48	
		<span style="border: 1px solid black; padding: 2px;">8</span>				
	6.47	1.25			2.23	
		<span style="border: 1px solid black; padding: 2px;">9</span>				
	7.40	0.93			1.30	
		<span style="border: 1px solid black; padding: 2px;">10</span>				
	7.67	0.27			1.03	
		<span style="border: 1px solid black; padding: 2px;">11</span>				

Bulldog Rally 2006


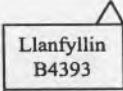

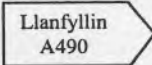








STAGE	DYFNANT 2 Reverse of SS1 and so may be a little rough. Narrow between junctions 10 and 12.		GRAVEL	8.70 MILES	PAGE	48
			ASPHALT	0.00 MILES	BOGEY	8m 05s
			TOTAL	8.70 MILES	TARGET	18m 00s
MILES		DIRECTION	INFORMATION	MILES to FF		
TOTAL	INTERVAL					
6	8.00	0.33			0.70	
		12			0.41	
		13			0.22	
		14			0.00	
	8.70	0.22			0.00	
		15		FTC6 		

Bulldog Rally 2006


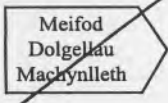








RS	6	DYFNANT 2	FTC6	FTC6 TIME		PAGE	49
via	6	TO		TARGET	60 MINS	DISTANCE	26.84 MILES
PC		OSWESTRY	MC6	DUE		AVERAGE	26.84 MPH
MILES		DIRECTION	INFORMATION	MILES			
TOTAL	INTERVAL			to TC			
0.00	0.00		FTC6		26.84		
		0					
0.32	0.32				26.52		
		1					
0.63	0.31		Care - poor surface to next tulip.		26.21		
		2					
1.57	0.94		Onto asphalt.		25.27		
		3					
2.35	0.78		PC6 - Hand in time card.		24.49		
		4					
4.00	1.65				22.84		
		5					

Bulldog Rally 2006








RS	6	DYFNANT 2	FTC6	FTC6 TIME		PAGE	50
via	6	TO		TARGET	60 MINS	DISTANCE	26.84 MILES
PC		OSWESTRY	MC6	DUE		AVERAGE	26.84 MPH
MILES		DIRECTION	INFORMATION	MILES			
TOTAL	INTERVAL			to TC			
6.87	2.87			19.97	6		
11.29	4.42			15.55	7		
11.56	0.27			15.28	8		
14.05	2.49			12.79	9		
15.48	1.43			11.36	10		
17.52	2.04			9.32	11		

Bulldog Rally 2006

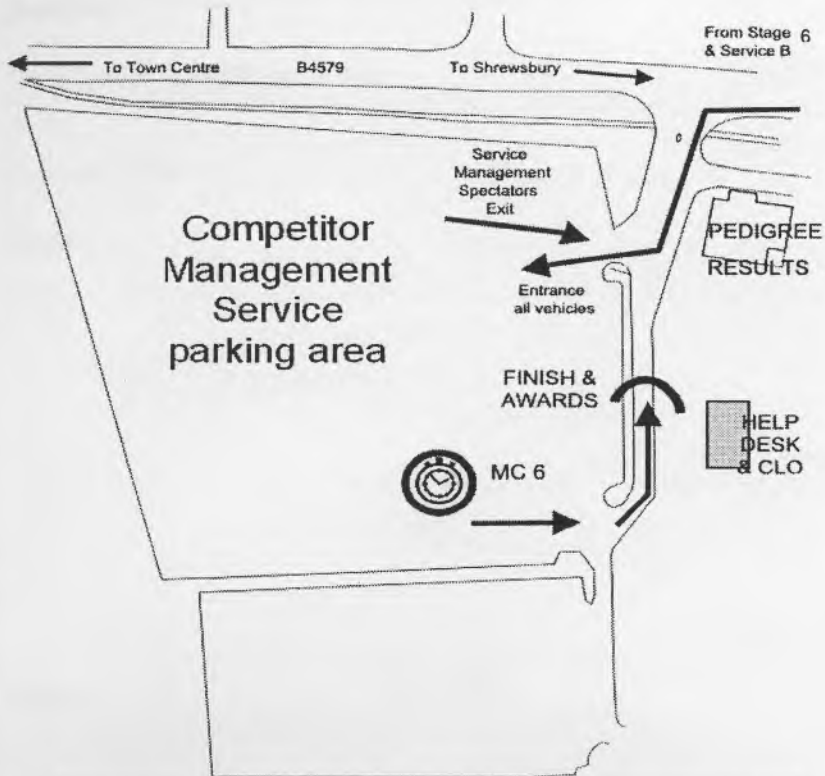
RS	6	DYFNANT 2	FTC6	FTC6 TIME		PAGE	51
via	6	TO OSWESTRY	MC6	TARGET	60 MINS	DISTANCE	26.84 MILES
PC				DUE		AVERAGE	26.84 MPH
MILES		DIRECTION	INFORMATION	MILES to TC			
TOTAL	INTERVAL						
17.70	0.18			9.14	12		
18.11	0.41			8.73	13		
20.83	2.72			6.01	14		
22.54	1.71			4.30	15		
22.94	0.40			3.90	16		
25.33	2.39			1.51	17		

Bulldog Rally 2006

RS	6	DYFNANT 2	FTC6	FTC6 TIME		PAGE	52
via	6	TO		TARGET	60 MINS	DISTANCE	26.84 MILES
PC		OSWESTRY	MC6	DUE		AVERAGE	26.84 MPH
MILES		DIRECTION	INFORMATION	MILES			
TOTAL	INTERVAL			to TC			
26.32	0.99				0.52		
		18					
26.61	0.29					0.23	
		19					
26.84	0.23		MC6 Follow marshals directions to control.		0.00		
		20					

Bulldog Rally 2006

## Bulldog Rally Base Oswestry - FINISH



On arrival at Bulldog Rally Base book in to MC6 at your due time. Marshals will instruct you how to proceed to the ceremonial finish and prizegiving  
Results will be on display in The Pedigree.  
Awards may be collected from the Help Desk when results are final, from about 18.30 hrs.

Bulldog Rally 2006

## QUERY FORM

If you have any query about any aspect of the rally or your results, please complete this form and hand it in at MC6 or give it to a member of the organising team at the Rally HQ.

THIS IS NOT A PROTEST FORM.

Competition No. ....

Time .....

Query:-

Reply:-

## COMPETITORS RECORD SHEET

STAGE NUMBER	BOGEY TIME	OWN TIME	COMPETITOR NUMBER			
1	7.35					
2	13.17					
SUB-TOTAL						
3	7.30					
SUB-TOTAL						
4	13.17					
SUB-TOTAL						
5	13.15					
SUB-TOTAL						
6	8.05					
TOTAL						

Bulldog Rally 2006