

The **Bulldog** Rally



MAP BOOK

STAGE 1 - HAFREN NORTH

14.60 miles



The Bulldog Rally

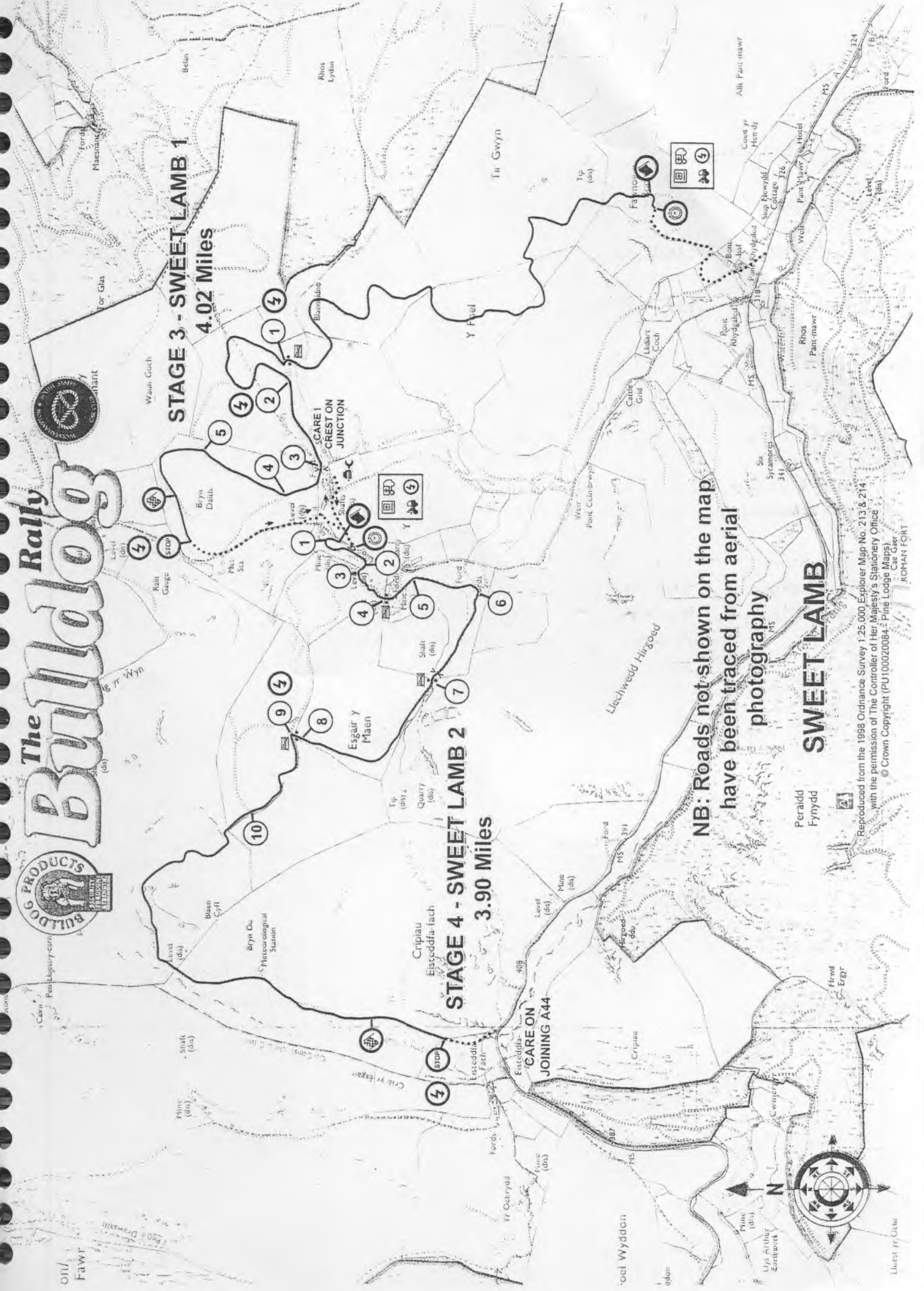


STAGE 3 - SWEET LAMB 1 4.02 Miles

STAGE 4 - SWEET LAMB 2 3.90 Miles

NB: Roads not shown on the map have been traced from aerial photography

SWEET LAMB



Reproduced from the 1998 Ordnance Survey 1:25,000 Explorer Map No. 213 & 214 with the permission of The Controller of Her Majesty's Stationary Office
© Crown Copyright (PU100020084) Pine Lodge Maps
Cae Gae
ROMAN FORT

The Rally Bulldog



STAGE 3 - SWEET LAMB 1 4.02 Miles

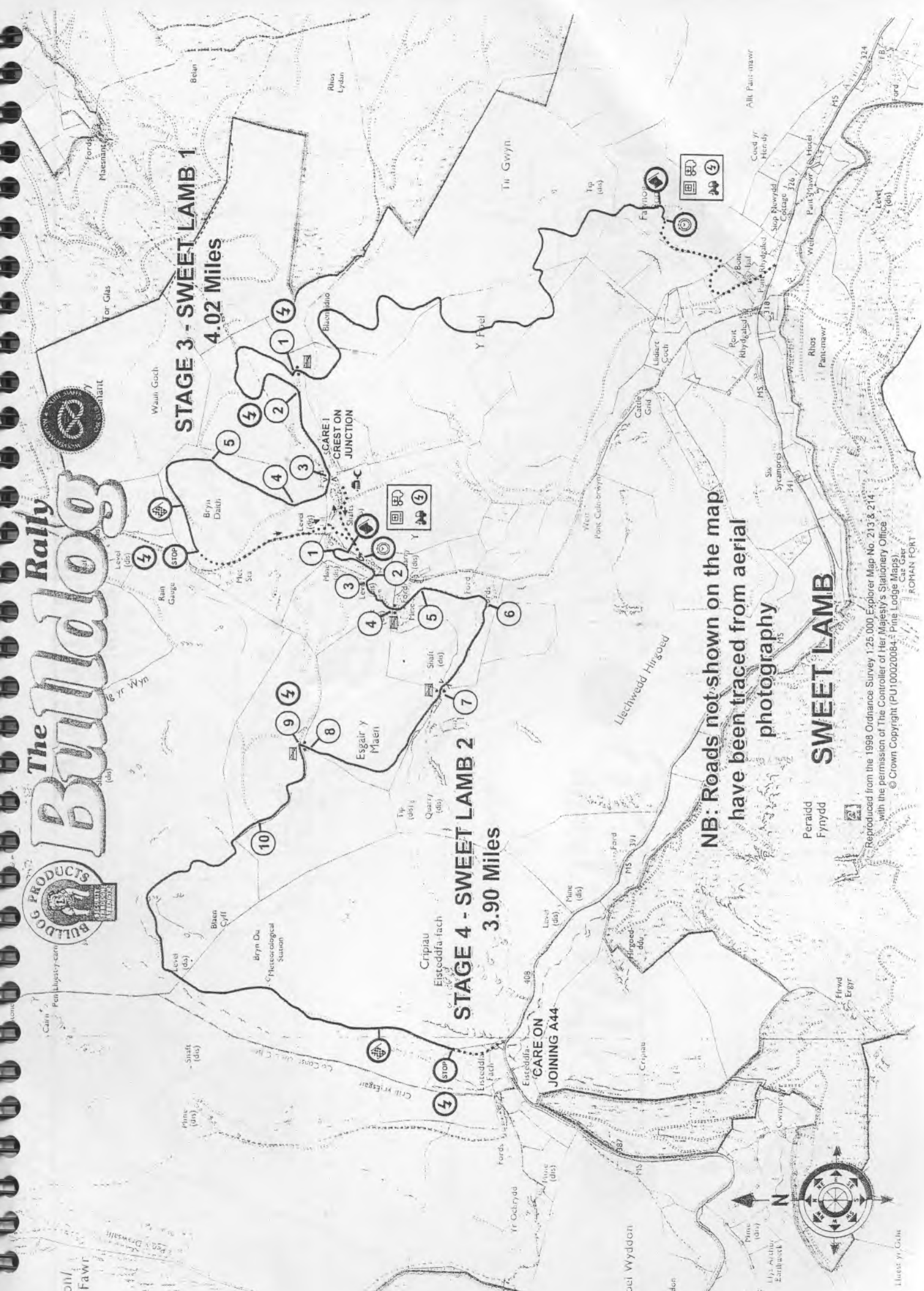
STAGE 4 - SWEET LAMB 2 3.90 Miles

NB: Roads not shown on the map have been traced from aerial photography

SWEET LAMB

Peraidd Frynydd

Reproduced from the 1988 Ordnance Survey 1:25,000 Explorer Map No. 213 & 214 with the permission of The Controller of Her Majesty's Stationery Office
© Crown Copyright (PU100020084) Pine Lodge Maps



The Rally Bulldog



CARE - STEEP DOWNHILL TO NEXT JUNCTION

11

12

13

14

15

10

9

8

7

6

5

4

3

2

1



EXTREME CARE RAC CAUTION

STOP 4

STAGE 6 - GARTHEINIOG

13.89 miles

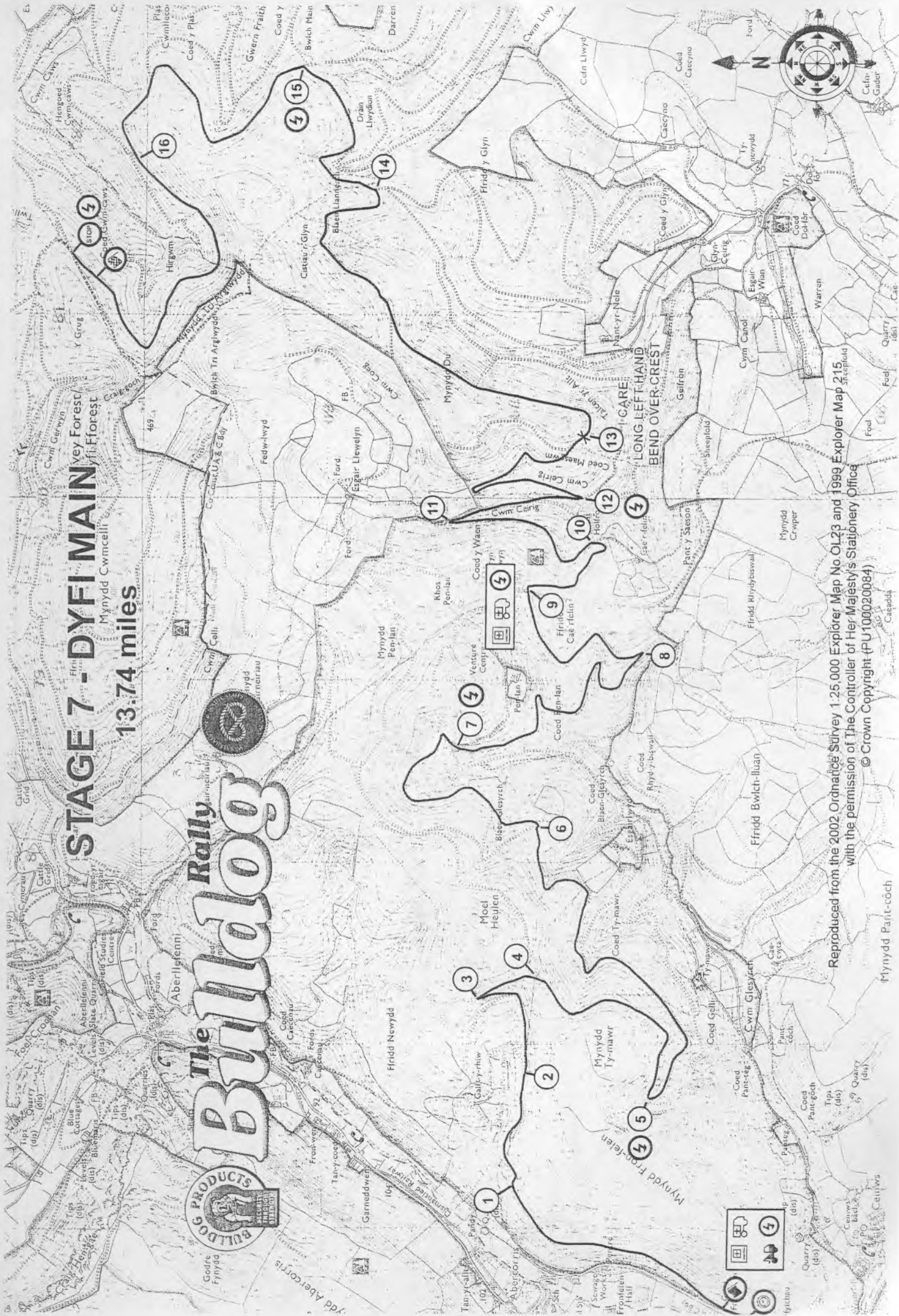
Reproduced from the 1998 Ordnance Survey 1:25,000 Explorer Map No. 23 with the permission of The Controller of Her Majesty's Stationery Office. Western Frith. Fodur-lwy. © Crown Copyright (PU 100020084 - Pine Lodge Maps)



STAGE 7 - DYFI MAIN

13.74 miles

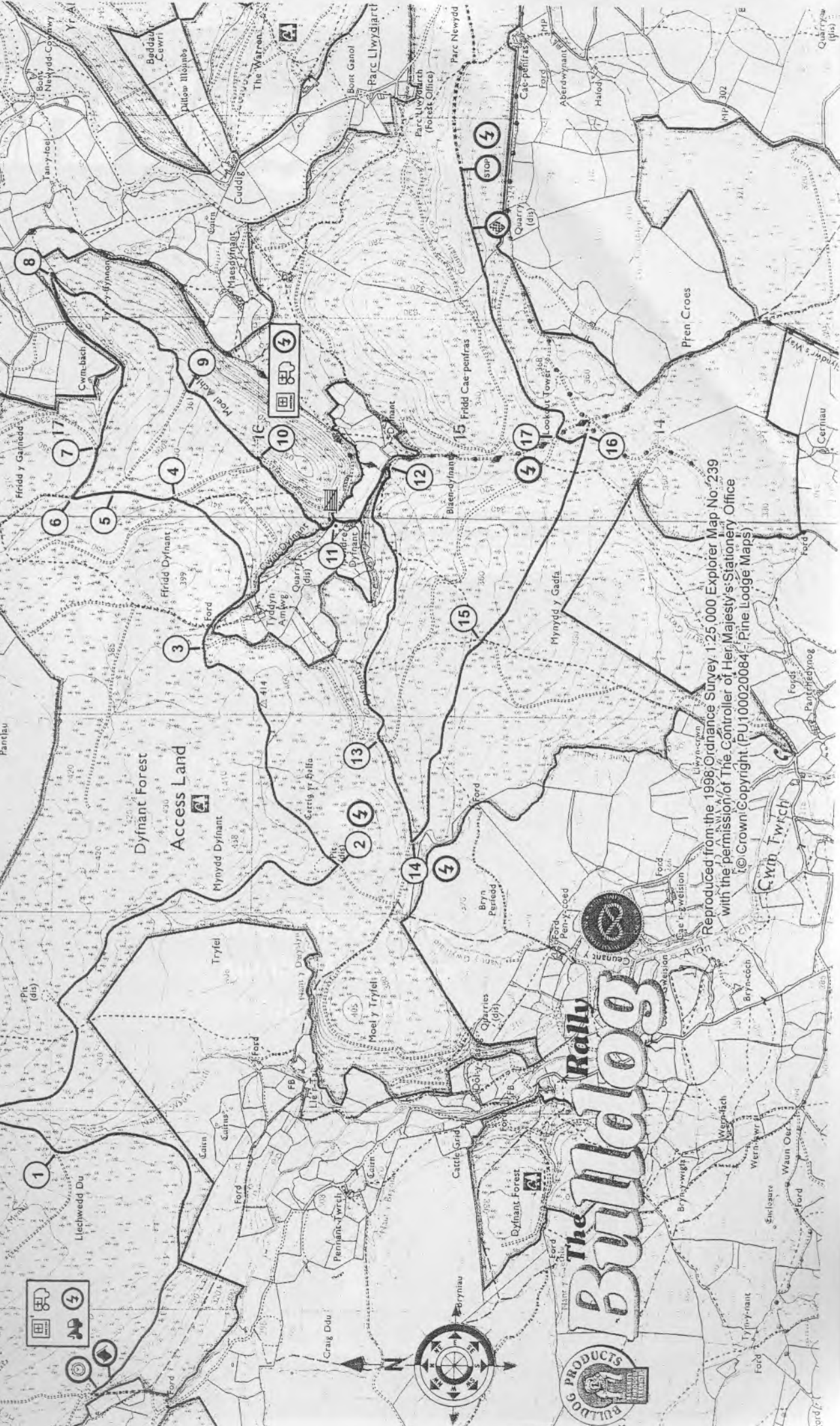
The Rally Bulldog



Reproduced from the 2002 Ordnance Survey 1:25,000 Explorer Map No. OL23 and 1999 Explorer Map 215 with the permission of The Controller of Her Majesty's Stationery Office
 © Crown Copyright (PU100020084)

STAGE 8 - DYFNANT

11.06 miles



Reproduced from the 1998 Ordnance Survey 1:25,000 Explorer Map No. 239 with the permission of The Controller of Her Majesty's Stationery Office
© Crown Copyright (PU100020084) - Pine Lodge Maps

