


# The Bulldog Rally



## MANAGEMENT PACK

### Contents

	Page
• Shrewsbury Map	2
• Management Route Map	3
• Tulip Road Book Introduction	4
• Newtown Start	5
• Tulip Management Route Start to Service A	6
• Service A – SweetLamb	8
• Tulip Management Route Service A to Service B	9
• Tulip Management Route Service B to service 8	12
• Tulip Management Route service 8 to Finish	14
• Service route map	18
• Notes for Service Crews, Servicing & Service Areas	19
• Rally Route by map reference	22
• Stage Maps	23

# SHREWSBURY

Not to Scale

**ALBRIGHTON HALL HOTEL**  
RALLY HQ, DOCUMENTATION  
REFRESHMENTS, RESULTS,  
PRIZEGIVING

From Stage 8 &  
**DOLGELLAU**

**LIVESTOCK MARKET**  
NOISE CHECK  
SCRUTINEERING  
TRAILER PARK  
FINISH

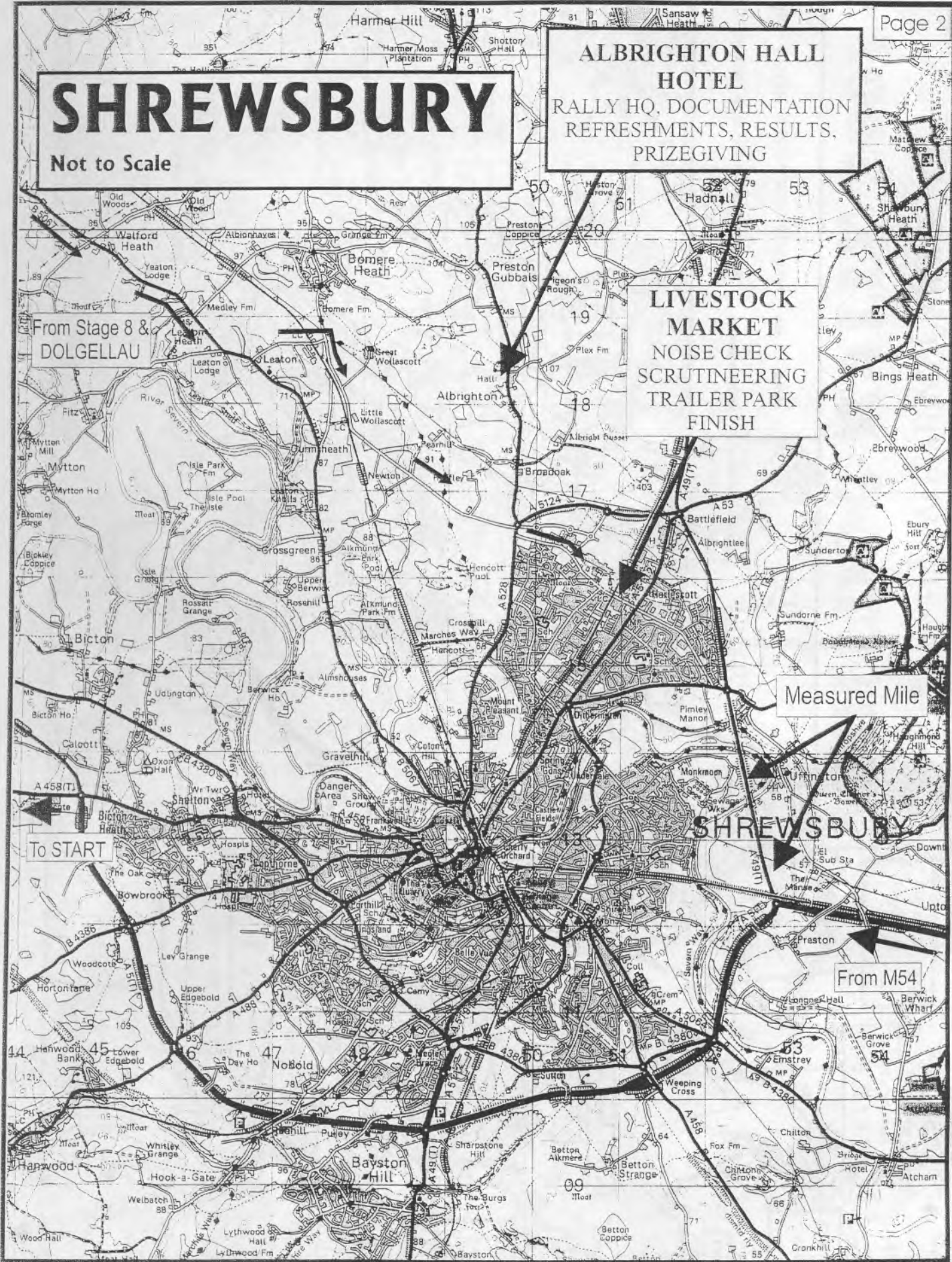
Measured Mile

To START

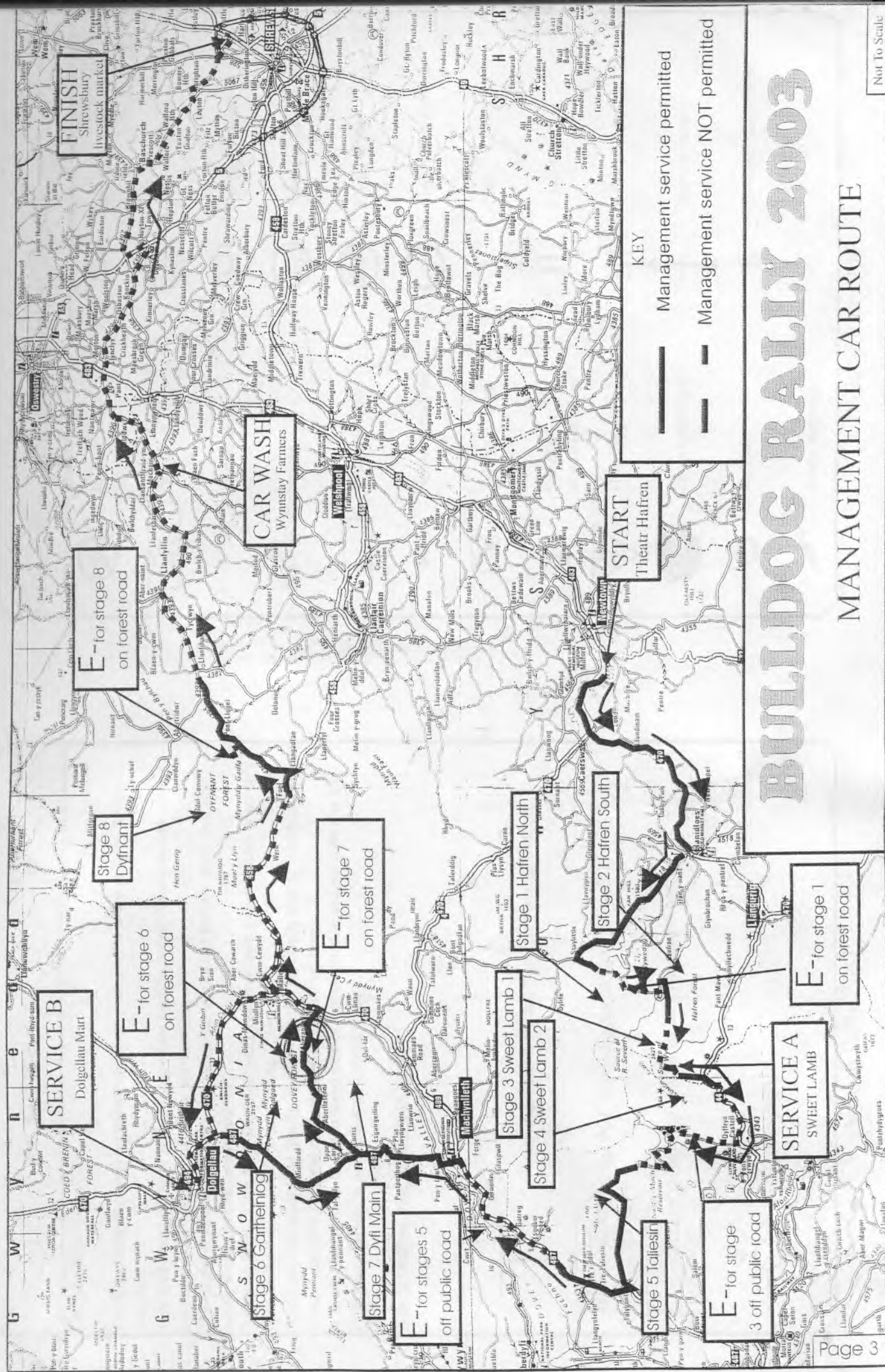
**SHREWSBURY**

From M54

# BULLDOG RALLY 2003







**FINISH**  
Shrewsbury  
livestock market

**E-** for stage 8  
on forest road

**CAR WASH**  
Wymstey Farmers

**START**  
Theatr Hafren

**SERVICE B**  
Dolgelau Mart

**E-** for stage 6  
on forest road

**E-** for stage 7  
on forest road

**Stage 1** Hafren North

**Stage 2** Hafren South

**E-** for stage 1  
on forest road

**Stage 6** Gartheinlog

**Stage 7** Dvyl Main

**E-** for stages 5  
off public road

**Stage 3** Sweet Lamb 1

**Stage 4** Sweet Lamb 2

**SERVICE A**  
SWEET LAMB

**Stage 5** Taliesin

**E-** for stage  
3 off public road

**KEY**

— Management service permitted

- - - Management service NOT permitted

# BULLDOG RALLY 2003

## MANAGEMENT CAR ROUTE

Not To Scale

**Introduction**

The Road book describes the management car route for the whole rally by 'tulip' diagrams.

Junctions where the route is obvious have not been included, drivers should simply continue on the road on which they are travelling.

The names quoted as appearing on a sign posts were those present at the time of survey and cannot be guaranteed.

All speed limits, 'Give Way' and 'Stop' junctions have been shown. Please observe them as the Police know you are coming.


Please drive carefully and quietly on Public roads, especially near to forests as they are narrow and there are local residents who will be using them.

A **thick black line in the right hand side** of the information column indicates that Emergency service is **not** permitted in these areas.


**Key to symbols used in the Road Book**



"Tulip". Approach from dot. Depart towards arrowhead.



Sign Post - Enclosing directions to follow.



Sign Post - Enclosing directions **not** to follow.



Traffic Island.


**Key to Symbols used in the Road Book (Continued)**



Radio Point



Service



Doctor



Time Control



Traffic Lights



Passage Control



Bridge



Stage Start Control



Village or Town



Flying finish



House or building



Stage Finish Control



Telephone kiosk



Care



Speed limit in miles per hour



Great Care



Give Way to main road



Extreme Care



Stop at junction



Brow or crest



No Entry

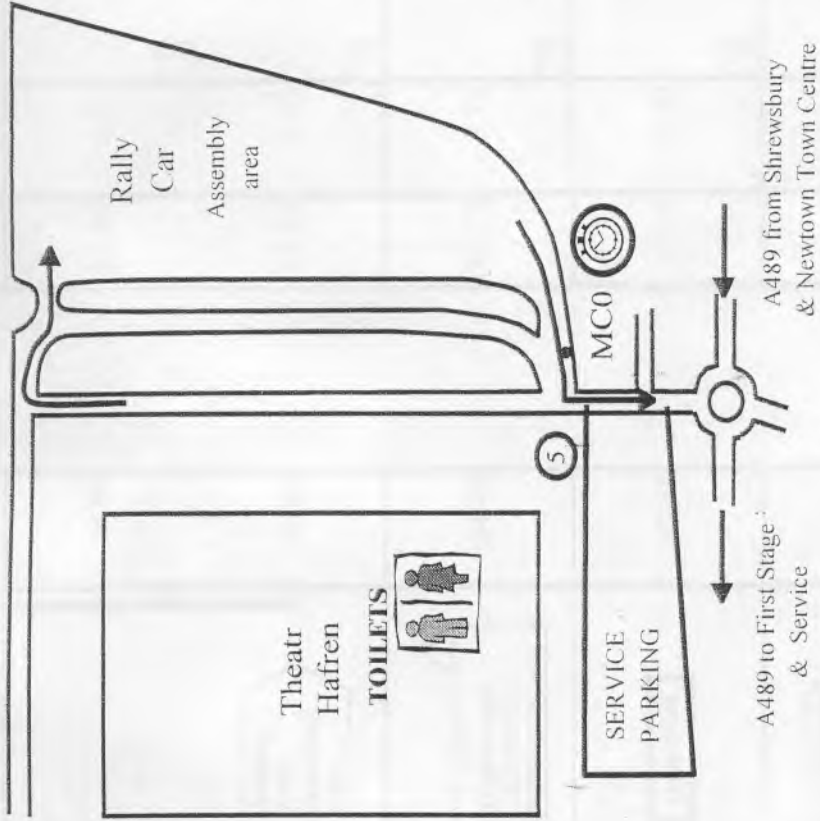


Two way rally traffic







Petrol available







Newtown Start Area









Rally cars arrive at least 20m before due start time.  
Map reference 136/092906.







First car due to start time is 08.00 hrs.

NEWTOWN TO SWEET LAMB		Start	PAGE	6a
		Service A	DISTANCE	28.88 MILES
MILES		INFORMATION		MILES to TC
TOTAL	INTERVAL			
0.00	0.00	Start		28.88
0.03	0.03		Llangurig (A470) Machynlleth A489	28.85
4.42	4.39		A470 LLANIDLOES LLANGURIG ABERYSTWYTH (A44)	24.46
6.20	1.78		LLANDINUM	22.68
11.72	5.52		LLANIDLOES B4518 Slow and quiet through Llanidloes.	17.16

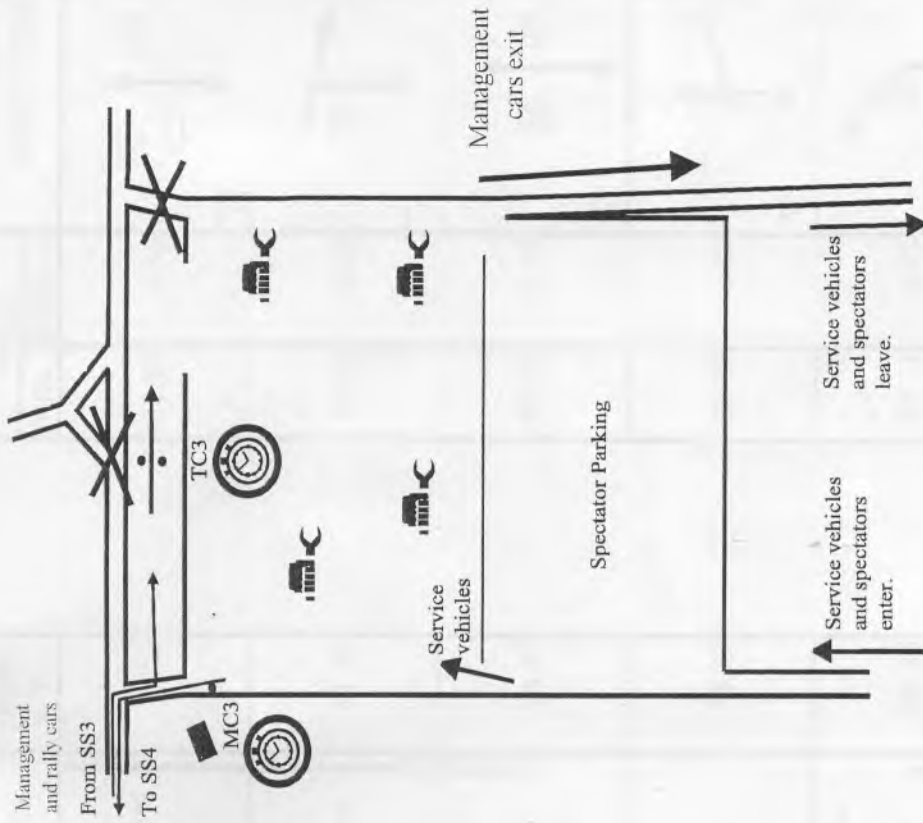
NEWTOWN TO SWEET LAMB		Start	PAGE	6b
		Service A	DISTANCE	28.88 MILES
MILES		INFORMATION		MILES to TC
TOTAL	INTERVAL			
12.28	0.56		Staylittle Penffordd Las B4518	16.60
12.37	0.09		Penffordd Las Staylittle Llanbrynmair B4518	16.51
19.71	7.34		LLWYNYGOG	9.17
20.13	0.42		LLWYNYGOG Slow and quiet past village please.	8.75
21.48	1.35		HAFREN Continue on tarmac - do not follow rally car	7.40
22.23	0.75		No signpost our way	6.65



NEW TOWN TO SWEET LAMB		Start	PAGE	7a
		Service A	DISTANCE	28.88 MILES
MILES		INFORMATION		MILES
TOTAL	INTERVAL			to TC
22.28	0.05		Rally cars join from right <b>DO NOT STOP</b>	6.60
24.73	2.45		Onto gravel. Emergency service starts	4.15
24.89	0.16			3.99
25.40	0.51		Emergency service finishes Do not follow rally car - TURN RIGHT - Follow arrows to Service A	3.48
26.74	1.34			2.14
28.21	1.47			0.67

NEW TOWN TO SWEET LAMB		Start	PAGE	7b
		Service A	DISTANCE	28.88 MILES
MILES		INFORMATION		MILES
TOTAL	INTERVAL			to TC
28.54	0.33			0.34
28.70	0.16		Care - two way rally traffic 	0.18
28.82	0.12			0.06
28.88	0.06		ENTER SERVICE AREA A - do not pass through control	0.00

Service area A - Sweet Lamb



Cars will be regrouped at MC3 and everybody will get  
at least 20m service time.

First car  
due at 10.00hrs

Bulldog Rally 2003



SWEET LAMB TO DOLGELLAU		PAGE		9a	
		DISTANCE		61.59 MILES	
		Service A			
		Service B			
MILES		DIRECTION		INFORMATION	
TOTAL	INTERVAL			MILES to TC	
				Leave Service A - follow arrows to public road	
0.00	0.00	0		Zero Trip at public road	61.59
2.80	2.80	1		CARE - rally cars from right - DO NOT PARK! Start of emergency service	58.79
7.22	4.42	2		NANTY MOCH	54.37
16.73	9.51	3		End of emergency service Continue on farmac - <b>DO NOT FOLLOW RALLY CAR</b>	44.86
21.43	4.70	4			40.16

Bulldog Rally 2003

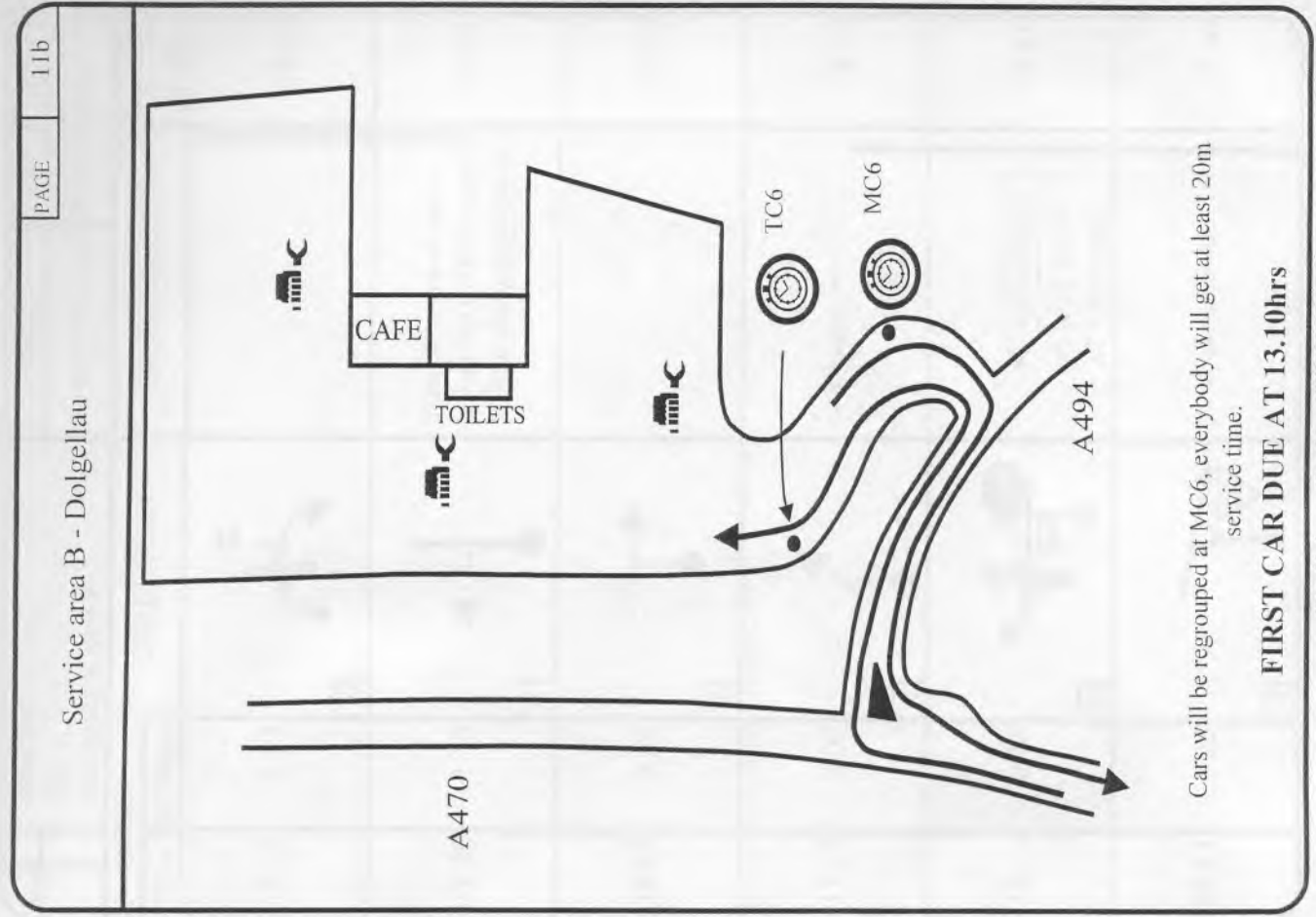
SWEET LAMB TO DOLGELLAU		PAGE		9b	
		DISTANCE		61.59 MILES	
		Service A			
		Service B			
MILES		DIRECTION		INFORMATION	
TOTAL	INTERVAL			MILES to TC	
21.93	0.50	6		TAL Y BONT	39.66
21.98	0.05	7			39.61
23.33	1.35	8		TRE TALJESIN	38.26
26.78	3.45	9		Rally cars from right - DO NOT PARK	34.81
27.73	0.95	10		FFWRNAIS FURNACE Start of emergency service	33.86
31.86	4.13	11			29.73

Bulldog Rally 2003

SWEET LAMB TO DOLGELLAU		Service A	PAGE DISTANCE	10a 61.59 MILES
MILES		Service B	INFORMATION	
TOTAL	INTERVAL	DIRECTION	MILES to TC	
33.60	1.74			27.99
33.77	0.17			27.82
34.70	0.93			26.89
38.34	3.64			23.25
39.39	1.05			22.20
43.13	3.74			18.46

SWEET LAMB TO DOLGELLAU		Service A	PAGE DISTANCE	10b 61.59 MILES
MILES		Service B	INFORMATION	
TOTAL	INTERVAL	DIRECTION	MILES to TC	
44.28	1.15			17.31
44.73	0.45			16.86
46.73	2.00			14.86
47.18	0.45			14.41
48.23	1.05			13.36
48.40	0.17			13.19






SWEET LAMB TO DOLGELLAU		Service A		Service B		11a	
MILES		PAGE		DISTANCE		61.59 MILES	
TOTAL	INTERVAL	INFORMATION		MILES to TC			
48.64	0.24	Start of emergency service		12.95			
50.82	2.18	DOLGELLAU A470		10.77			
51.64	0.82			9.95			
61.50	9.86	End of emergency service		0.09			
61.59	0.09	Enter Service B - DO NOT STOP IN CONTROL		0.00			

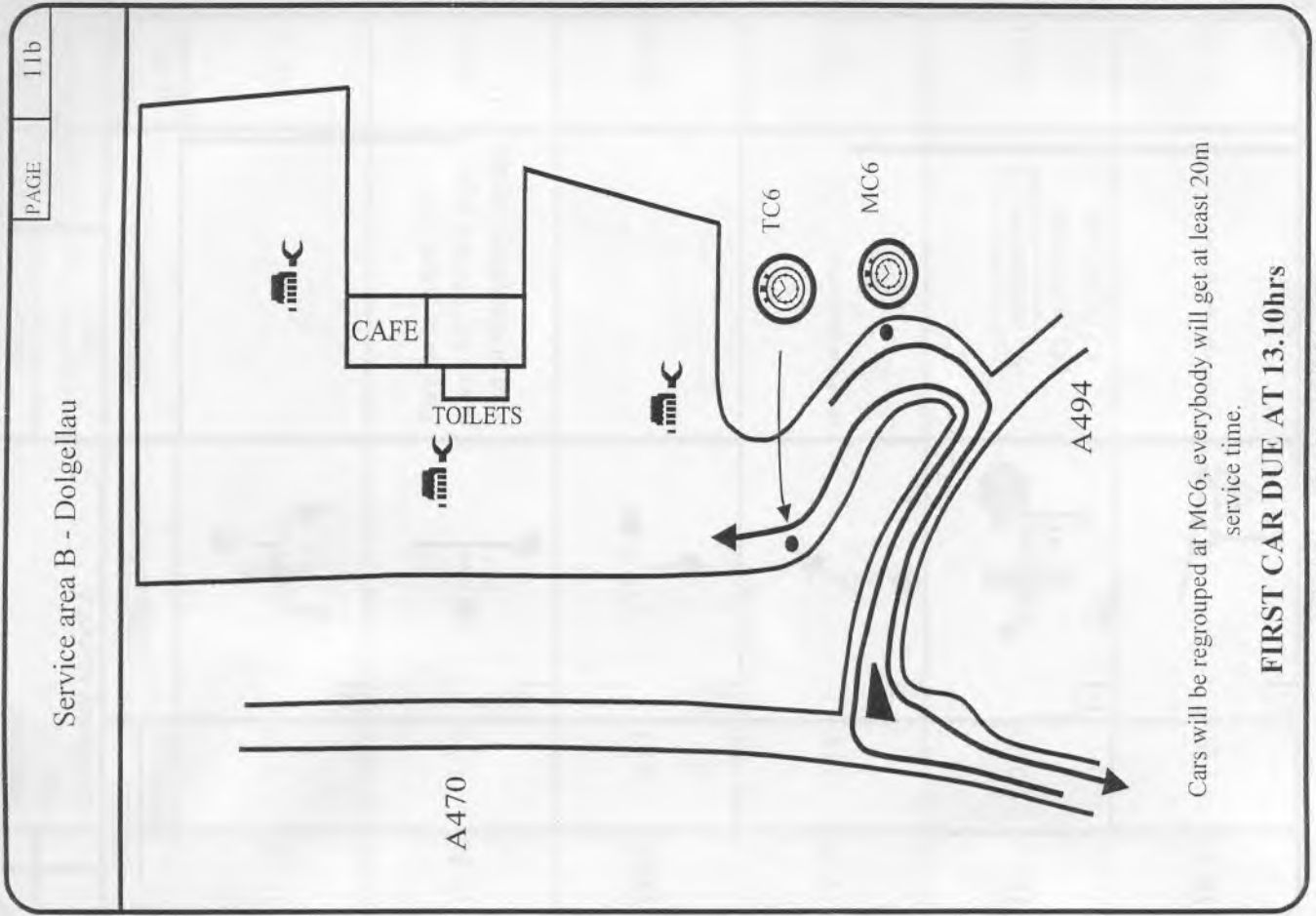










品名	規格	数量	単位	備考	金額
紙類	用紙	10	箱		
文具	ボールペン	50	個		
消耗品	コピー機用紙	100	箱		
その他					
合計					







品名	規格	数量	単位	備考	金額
紙類	用紙	10	箱		
文具	ボールペン	50	個		
消耗品	コピー機用紙	100	箱		
その他					
合計					

SWEET LAMB TO DOLGELLAU		Service A		Service B		11a	
MILES		DIRECTION		INFORMATION		MILES to TC	
TOTAL	INTERVAL						
48.64	0.24		Start of emergency service		12.95		
50.82	2.18		DOLGELLAU A470		10.77		
51.64	0.82				9.95		
61.50	9.86		End of emergency service	BALA A494	0.09		
61.59	0.09		Enter Service B - DO NOT STOP IN CONTROL		0.00		



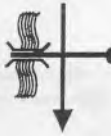
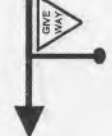



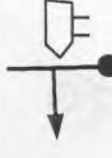
Dolgellau TO Emergency service 8		Service B	PAGE	12a
		Stage 8	DISTANCE	36.21 MILES
MILES		MILES to TC		
TOTAL	INTERVAL			
0.00	0.00		Service B Zero trip as joining public road.	36.21
0.08	0.08		MACYNLLETH (A487) LLANGURIG A470	36.13
0.73	0.65			35.48
2.93	2.20		MACHYNLLETH A487	33.28
8.64	5.71		Slow and quiet through CORRIS UCHAF	27.57
10.31	1.67		CORRIS Care - DO NOT FOLLOW RALLY CA Rally traffic crossing your path.	25.90

Bulldog Rally 2003




Dolgellau TO Emergency service 8		Service B	PAGE	12b
		Stage 8	DISTANCE	36.21 MILES
MILES		MILES to TC		
TOTAL	INTERVAL			
14.05	3.74			22.16
15.20	1.15		Turn on to gravel road - ignore NO ENTRY sign - Start of emergency service	21.01
15.65	0.45			20.56
17.65	2.00		End of emergency service	18.56
18.10	0.45		ABERANGELL. DO NOT STOP AT CONTROL	18.11
19.15	1.05		Slow and quiet through village	17.06

Bulldog Rally 2003



Dolgellau TO Emergency service 8		Service B	PAGE	13a
		Stage 8	DISTANCE	36.21 MILES
MILES		INFORMATION		MILES to TC
TOTAL	INTERVAL			
19.32	0.17			16.89
19.56	0.24		Start of emergency service	16.65
21.74	2.18		TRALLWNG WELSHPOOL A458	14.47
30.98	9.24		End of emergency service FOEL	5.23
31.11	0.13		Continue straight on - DO NOT FOLLOW RALLY CAR	5.10
32.36	1.25		LLANFYLLIN B4395	3.85

Bulldog Rally 2003

Dolgellau TO Emergency service 8		Service B	PAGE	13b
		Stage 8	DISTANCE	36.21 MILES
MILES		INFORMATION		MILES to TC
TOTAL	INTERVAL			
34.06	1.70		CARE! - Spectator entrance.	2.15
35.61	1.55		PARC LLWYDIARTH	0.60
36.21	0.60		Start of emergency service for 0.25 miles PARC LLWYDIARTH	0.00

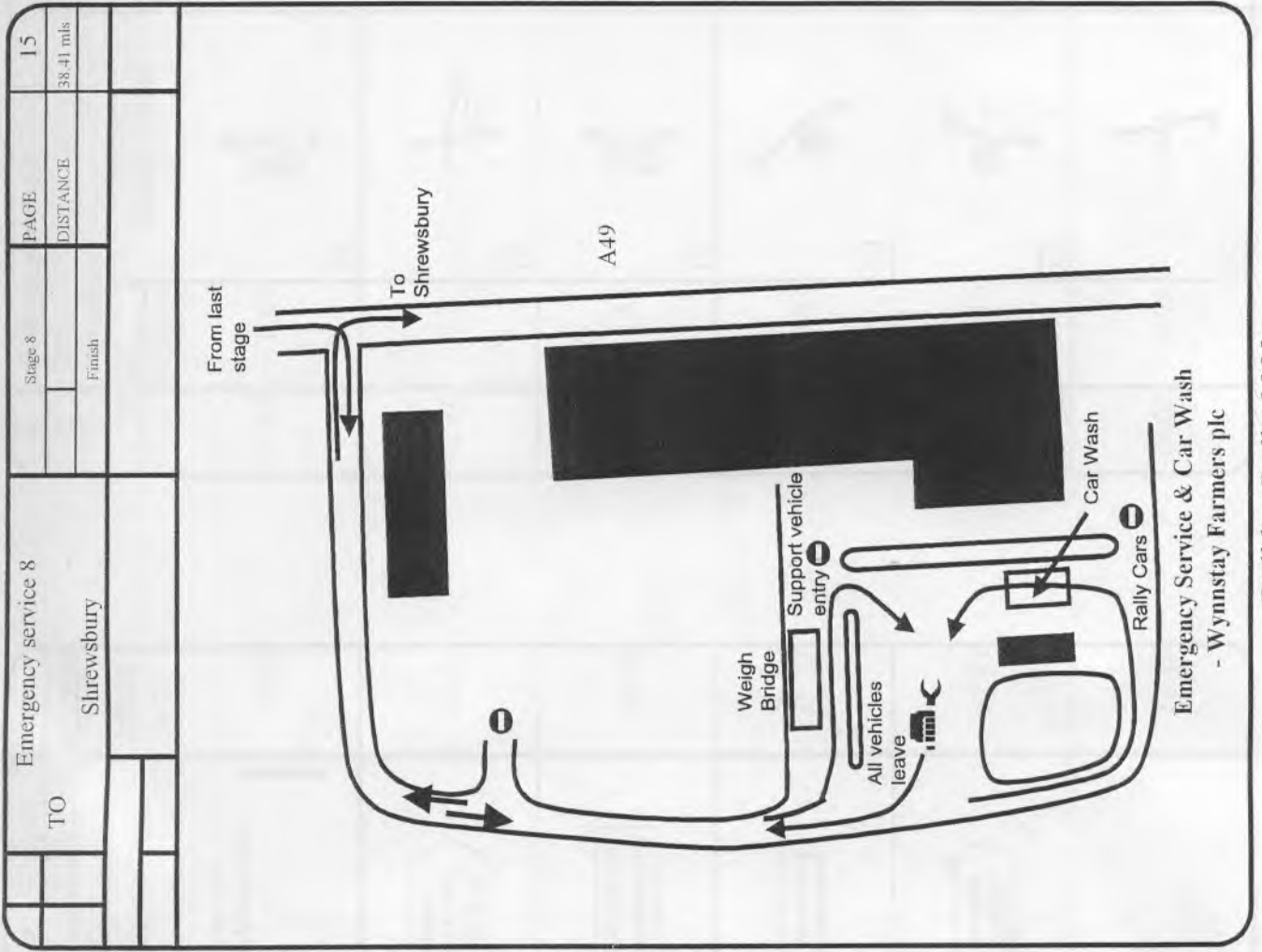
Bulldog Rally 2003

		Emergency service 8		Stage 8		PAGE		14a	
		TO		Finish		DISTANCE		38.41 MILES	
		Shrewsbury							
		MILES		DIRECTION		INFORMATION		MILES to TC	
TOTAL		INTERVAL							
-	-	-	0		Return to public road			-	
0.00	0.00	0.00	1		ZERO TRIP AT PUBLIC ROAD			38.41	
0.19	0.19	0.19	2					38.22	
0.90	0.71	0.71	3		DO NOT STOP IN CONTROL			37.51	
8.26	7.36	7.36	4		Llanfyllin A490			30.15	
8.52	0.26	0.26	5		LLANFYLLIN			29.89	

Bulldog Rally 2003

		Emergency service 8		Stage 8		PAGE		14b	
		TO		Finish		DISTANCE		38.41 MILES	
		Shrewsbury							
		MILES		DIRECTION		INFORMATION		MILES to TC	
TOTAL		INTERVAL							
11.00	2.48	2.48	6		Llansantffraid -ym-Mechain B4393			27.41	
12.41	1.41	1.41	7		LLANFECHAIN			26.00	
14.44	2.03	2.03	8		LLANSANTFFRAID -YM-MECHAIN			23.97	
14.62	0.18	0.18	9		Meifod Dolgelddu Machynlleth			23.79	
14.68	0.06	0.06	10		WYNNSTAY Turn right into Wynnstwy plc for emergency service OR straight on to Shrewsbury & FINISH			23.73	

Bulldog Rally 2003



Emergency Service & Car Wash  
- Wynnstay Farmers plc

Bulldog Rally 2003














Emergency service 8		Stage 8	16a
TO		DISTANCE	38.41 MILES
Shrewsbury		Finish	
MILES		MILES to TC	
TOTAL	INTERVAL		
0.00	0.00	11	23.73
3.03	3.03	12	20.70
5.13	2.10	13	18.60
8.46	3.33	14	15.27
10.80	2.34	15	12.93
11.10	0.30	16	12.63









Bulldog Rally 2003

Emergency service 8		Stage 8	16b
TO		DISTANCE	38.41 MILES
Shrewsbury		Finish	
MILES		MILES to TC	
TOTAL	INTERVAL		
11.59	0.49	17	12.14
11.86	0.27	18	11.87
13.41	1.55	19	10.32
13.74	0.33	20	9.99
13.84	0.10	21	9.89
14.60	0.76	22	9.13

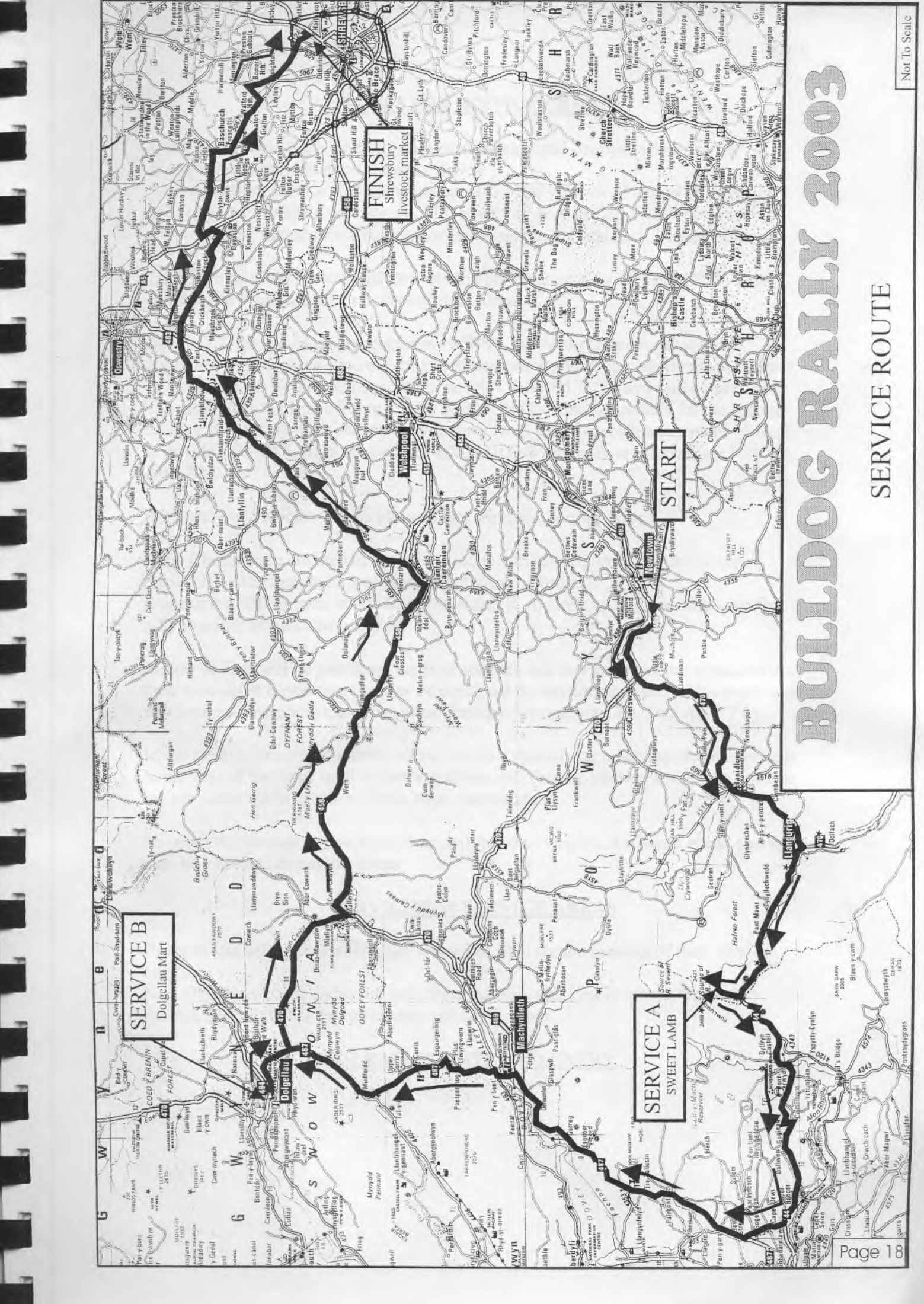
Bulldog Rally 2003

		Emergency service 8		Stage 8		PAGE		17a	
		TO		Finish		DISTANCE		38.41 MILES	
		Shrewsbury							
		MILES		DIRECTION		INFORMATION		MILES to TC	
TOTAL		INTERVAL							
15.75	1.15			7.98	23				
16.08	0.33			7.65	24				
16.89	0.81			6.84	25				
20.03	3.14			3.70	26				
20.49	0.46			3.24	27				
20.60	0.11			3.13	28				

Bulldog Rally 2003

		Emergency service 8		Stage 8		PAGE		17b	
		TO		Finish		DISTANCE		38.41 MILES	
		Shrewsbury							
		MILES		DIRECTION		INFORMATION		MILES to TC	
TOTAL		INTERVAL							
22.67	2.07			1.06	29				
22.79	0.12			0.94	30				
23.14	0.35			0.59	31				
23.59	0.45			0.14	32				
23.65	0.06			0.08	33				
23.73	0.08		<b>Cattle Market - FINISH DO NOT GO THROUGH CONTROL</b>	0.00	34				

Bulldog Rally 2003



# BULLDOG RALLY 2003

SERVICE ROUTE

Not To Scale

**SERVICE B**  
Dolgellau Mart

**SERVICE A**  
SWEET LAMB

**FINISH**  
Shrewsbury  
livestock market

**START**



### NOTES FOR SERVICE CREWS

Read these instructions carefully, and exercise care and courtesy when driving through towns and villages on route.

Each registered Service Vehicle is issued with a Rally Service Plate which must be affixed to the vehicle's windscreen. This plate will bear the letter 'S' and a number corresponding to that of the competitor receiving the Service Pack where practical.

Each Management vehicle will have similar plate but bearing the prefix 'M', to be fixed to the vehicle and be on display at all times.

Service Crews and Management Crews **MUST** follow the instructions given regarding Service Areas and the route between them. Any Competitor whose Service or Management Vehicle is *observed* in an OUT OF BOUNDS area will be penalised 10 minutes for the first offence and by EXCLUSION from the results for the second offence; any Competitor *receiving assistance* from a Service or Management Vehicle in an OUT OF BOUNDS area will be EXCLUDED on the **first offence** (see Art.17.8).

All the above vehicles will be allowed into the main Service Area.

Time Controls are situated at the exit of each main service area and service crews must follow the instructions of marshals at these controls.

Regrouping will operate in service areas A and B, to close up any gaps and keep the rally together as much as possible.

Judges of Fact will be patrolling the road sections and service crews are reminded that their associated competing car may be penalised for any infringement of the servicing regulations – including excessive noise, bad driving manners, etc. (see Art. 17.6).

In the event of their competitor retiring within a special stage, service crews may wait at the start of the stage until it closes and they will then be allowed to enter to retrieve the car under the instruction of the stage commander.

As usual the various Police Authorities will be observing the Rally and speed checks may be expected during the event.

### SERVICING & SERVICE AREAS

Competitors are reminded that they are responsible for the conduct of their service crews.

N.B. ONLY vehicles registered with the organisers and visibly displaying their Service Plate will be allowed to enter the service area.

### NO RALLY PLATE – NO ENTRY



**SERVICE AREAS**

- A SWEET LAMB First car due -10.00 hrs.**  
 Minimum service time 20 minutes  
 Entry - 135/840828  
 Service in Sweet Lamb rally complex – follow arrows to service area.  
 N.B. Limited facilities available.
- B DOLGELLAU First car due - 13.10 hrs.**  
 Minimum service time 20 minutes  
 Entry - 124/735181<sup>1</sup>/<sub>2</sub>  
 Servicing in Farmers Mart complex.  
 Hot food and drinks will be available as well as male & female toilets.

**The designated SERVICE ROUTE**

Start to Sweet Lamb

- A487 from Newtown to Caersws
- A470 from Caersws to Llangurig
- A44 Llangurig to Sweet Lamb

Sweet Lamb to Dolgellau

- A44 from Sweet Lamb to Bow Street
- A487 from Bow Street to Cross Foxes
- A470 from Cross Foxes to junction A494
- A494 from A470 to Farmers Mart

Dolgellau to Shrewsbury

- A494 from Farmers Mart to A470
- A470 from junction A494 to Mallwyd
- A458 from Mallwyd to Neuadd (after Llanerfyl)
- A495 from Neuadd to Llynclis
- B4396 from Llynclis to Knockin Heath
- A5 Knockin Heath to Shotatton
- B4397 from Shotatton to Baschurch
- B5067 from Baschurch to Leaton
- Unclassified road from Leaton to A528
- A528 (Ellesmere Road) from Broadoak to Harlescott Lane
- Harlescott Lane to finish.

**SUMMARY OF COMPETITOR'S RALLY MILEAGES**

<u>Rally Section</u>	<u>Road Miles</u>	<u>Stage Miles</u>	<u>No. Of Stages</u>
Start to Service A	33	27	3
Service A to Service B	51	25	3
Service B to Finish	72	25	2

## MANAGEMENT SERVICE

*Regulation Article 17.2.* Each Service or Management Vehicle must be registered with the Organisers, giving its vehicle registration number, before an official plate is issued for it. The use of a Service or Management plate on a vehicle not previously registered with the Organisers is an offence for which a penalty up to **EXCLUSION** may be applied.

*Article 17.4* Emergency servicing will be permitted on the Bulldog and Bulldog Clubmans Rallies in designated areas after some Special Stages, from Management Vehicles displaying the appropriate Management Plate. These plates may only be used on conventional saloon cars or their estate car derivatives, or on certain 4x4 off-road leisure vehicles, subject to approval by the Organisers. The use of roof racks is not permitted. These vehicles must follow the instructions issued by the Organisers in the Service Pack, which will specify sections of the rally route which are Out of Bounds to Management Vehicles. Application for a Management Plate must be made on the Official Entry Form (see Article 8.8). The Organisers reserve the right to restrict or refuse any application for additional plates.

**AREAS OF 'NO EMERGENCY SERVICE' ARE DESIGNATED IN THE ROAD BOOK BY A THICK LINE ON THE RIGHT HAND SIDE OF THE 'INFORMATION' COLUMN**

*Where emergency service is permitted on the public highway competitors must be completely off the carriageway when stopped and not in a area restricted to less than 40 miles an hour.*

### LOCATIONS OF EMERGENCY SERVICE

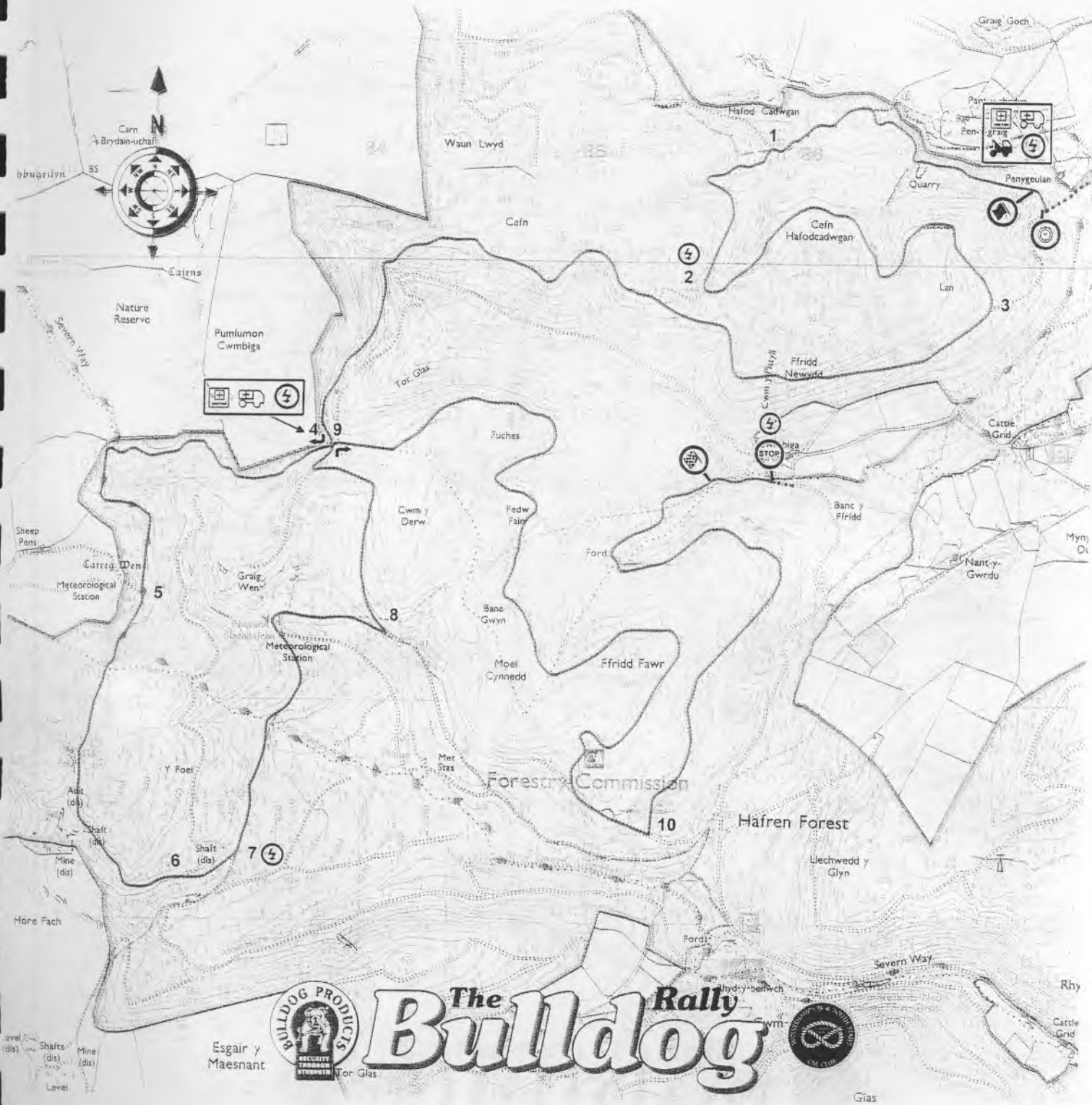
At the start - on the Theatr Hafren site outside the assembly area.  
 Between START & stage 1 - Road Book(RB) diagram 1 to diagram 4 (A489&A470) and RB 6 to 9 (along the B4518)  
 Between stage 1 & 2 - RB 3 to 5 (Forest road at start stage 2)  
 Between stages 2 & 3 - NO EMERGENCY SERVICE PERMITTED (Sensitive PR area).  
 Between stage 3 & SERVICE A - NO EMERGENCY SERVICE PERMITTED  
 Between SERVICE A & 4 - NO EMERGENCY SERVICE PERMITTED  
 Between stages 4 & 5 - RB 2 to 4 (on public road)  
 Between stages 5 & 6 - RB 3 to 5 (on public road)  
 Between stage 6 & SERVICE B - RB 1 to 2 (Forest road at finish stage 6) - RB 5 to 8 (on A470)  
 Between SERVICE B & 7 - NO EMERGENCY SERVICE PERMITTED  
 Between stage 7 & 8 - RB 2 to 3 (Forest road) and RB 8 to 10 (A470 & A458)  
 Between stage 8 & Finish - Outside SF8 to RB 1 (Forest road only) and RB 4 to 29 (A490, A495, B4393, A495, B4396, B4397 and B5067) and 10 to 11 within the Wynnstay Farmers Site.

ROUTE DEFINED BY REFERENCE

ROUTE	INFORMATION	MAP REFERENCE	APP	DEP	Car 1
	Assembly point	136/ 092½906			
MC0		092½905½	W		08.00
via		955847	E	NW	
via		884924	SE	SW	
ATC1	Stage 1 – Hafren North	871902½	NE	NW	08.44
FTC1		858½890	E		
PC1		859½889½	W	SE	
via		863½868	W	SW	
ATC2	Stage 2 – Hafren South	848864	SE		09.17
FTC2		870845½	N		
via		906844	N	SW	
PC2		841½827	SE	NW	
via		840½829½	SE	NE	
ATC3	Stage 3 – Sweet Lamb 1	844½832½	W		09.50
FTC3		826857½	NE	S	
via		827852	N	SE	
via		827½850	N	E	
TC3	Service A – Sweet Lamb	830½850	SW		10.00
MC3	Sweet Lamb service out	135/ 829½849½	NW		
ATC4	Stage 4 – Sweet Lamb 2	826849	E	NE	10.42
FTC4		799844		S	
PC4		799841½	SW		
via		749½812	E	NW	
via		723909½	SE	NE	
ATC5	Stage 5 – Taliesin	737½919	SW	N	11.24
FTC5		702½934	NW		
via		696940½	SE	NW	
via		669½935½	NE	N	
PC5		683½950	SW	NE	
via		124/ 755079	S	NE	
ATC6	Stage 6 - Gartheiniog	795½111	SW		12.19
FTC6		826109½	SE		
PC6		831½104	N	E	
via		847½096	NW	NE	
TC6	Service B - Dolgellau	734181½	E		13.10
MC6	Dolgellau service out	734181½	E		
via		755060	NW	NE	
ATC7	Stage 7 Dyfi Main	756068	SW		14.14
FTC7		813104		N	
PC7		813105	S	NW	
via		811106	E	NW	
via		125/ 831½104	N	E	
via		847½096	NW	NE	
via		991115	W	NW	
via		977½131	NE	NW	
ATC8	Stage 8 Dyfnant	956167½	S	SE	15.21
FTC8		018150		E	
PC8		032154	S	N	
via		172184	NW	NE	
via	Enter Wynnstay yard - Car wash	126/220202½	W	S	
via	Leave Wynnstay yard	220202½	S	E	
via		282241	NW	E	
via		365½217	W	NW	
via		424½222	W	S	
via		475187	W	S	
via		497165	N	E	
via		510157½	NW	NE	
MC8	Finish control	510½159	SW		17.00

# STAGE 1 - HAFREN NORTH

14.60 miles



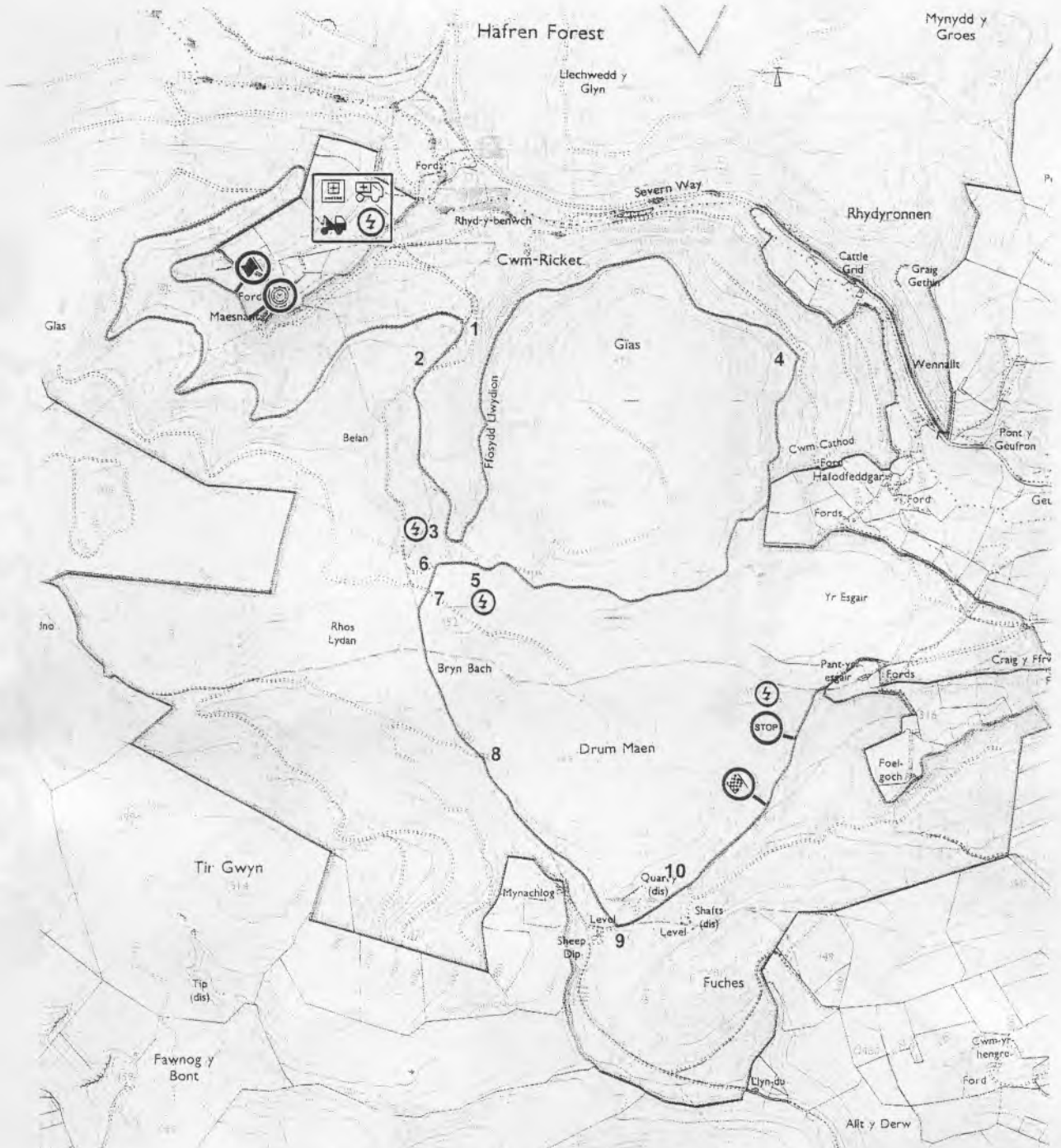
# The Bulldog Rally





# STAGE 2 - HAFREN SOUTH

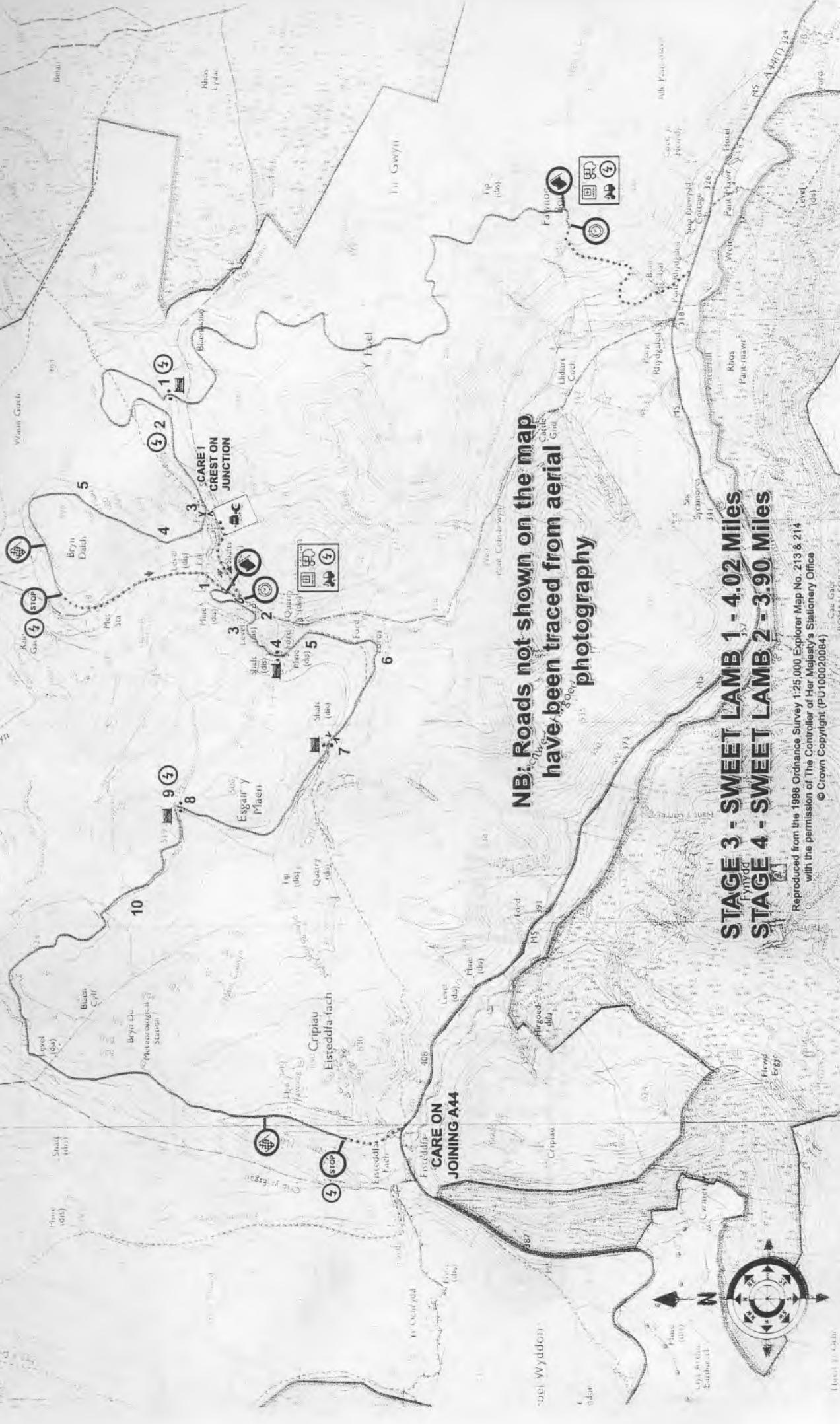
7.81 miles



# The Bulldog Rally



# The Rally Bulldog



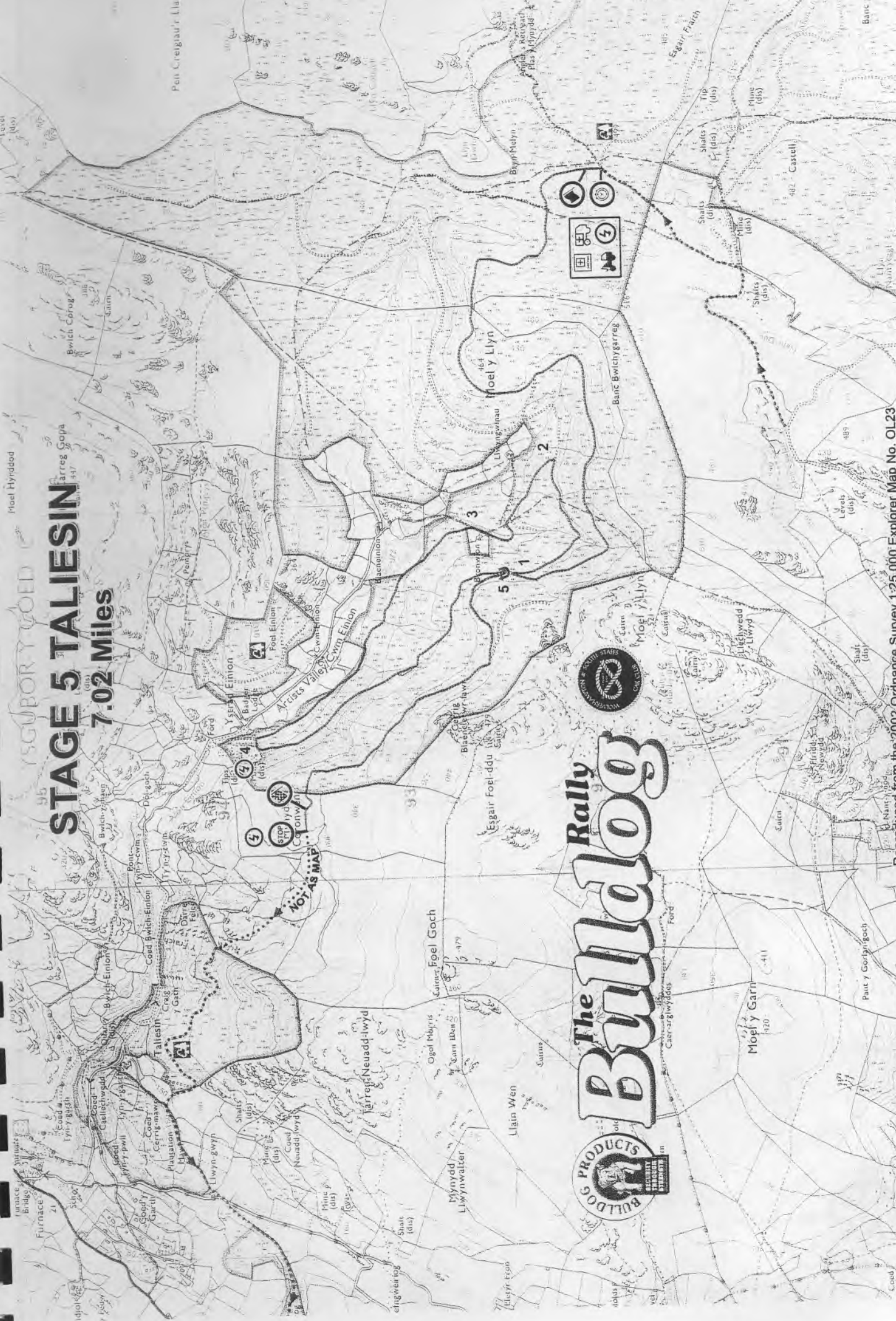
**NB: Roads not shown on the map have been traced from aerial photography**

**STAGE 3 - SWEET LAMB 1 - 4.02 Miles**  
**STAGE 4 - SWEET LAMB 2 - 3.90 Miles**

Reproduced from the 1988 Ordnance Survey 1:25,000 Explorer Map No. 213 & 214 with the permission of The Controller of Her Majesty's Stationary Office © Crown Copyright (PU100020084)

Scale 1:50,000  
 ROMAN FORI

Inset of Great Britain



**STAGE 5 TALIESIN**  
 7.02 Miles

**The Bulldog Rally**  
**Bulldog**



Reproduced from the 2002 Ordnance Survey 1:25,000 Explorer Map No. 0123  
 with the permission of The Controller of Her Majesty's Stationary Office



# The Rally Bulldog



CARE - STEEP DOWNHILL TO NEXT JUNCTION

11

12

16

15

14

17

7

2

3

6

5

8

9

10

13

13

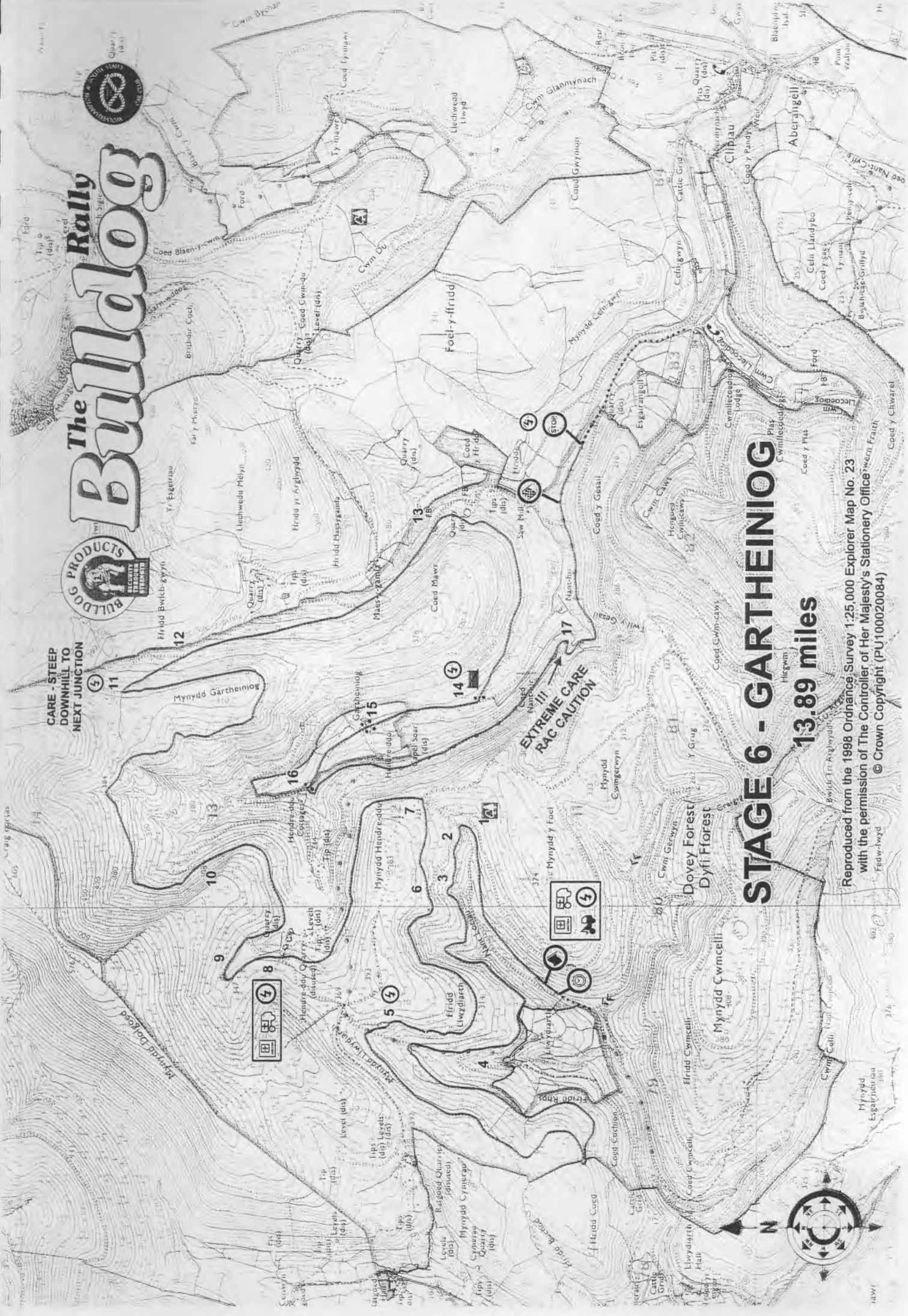
## STAGE 6 - GARTHEINIOG

13.89 miles

EXTREME CARE  
RAC CAUTION



Reproduced from the 1998 Ordnance Survey 1:25,000 Explorer Map No. 23  
with the permission of The Controller of Her Majesty's Stationery Office  
© Crown Copyright (PU100020084)

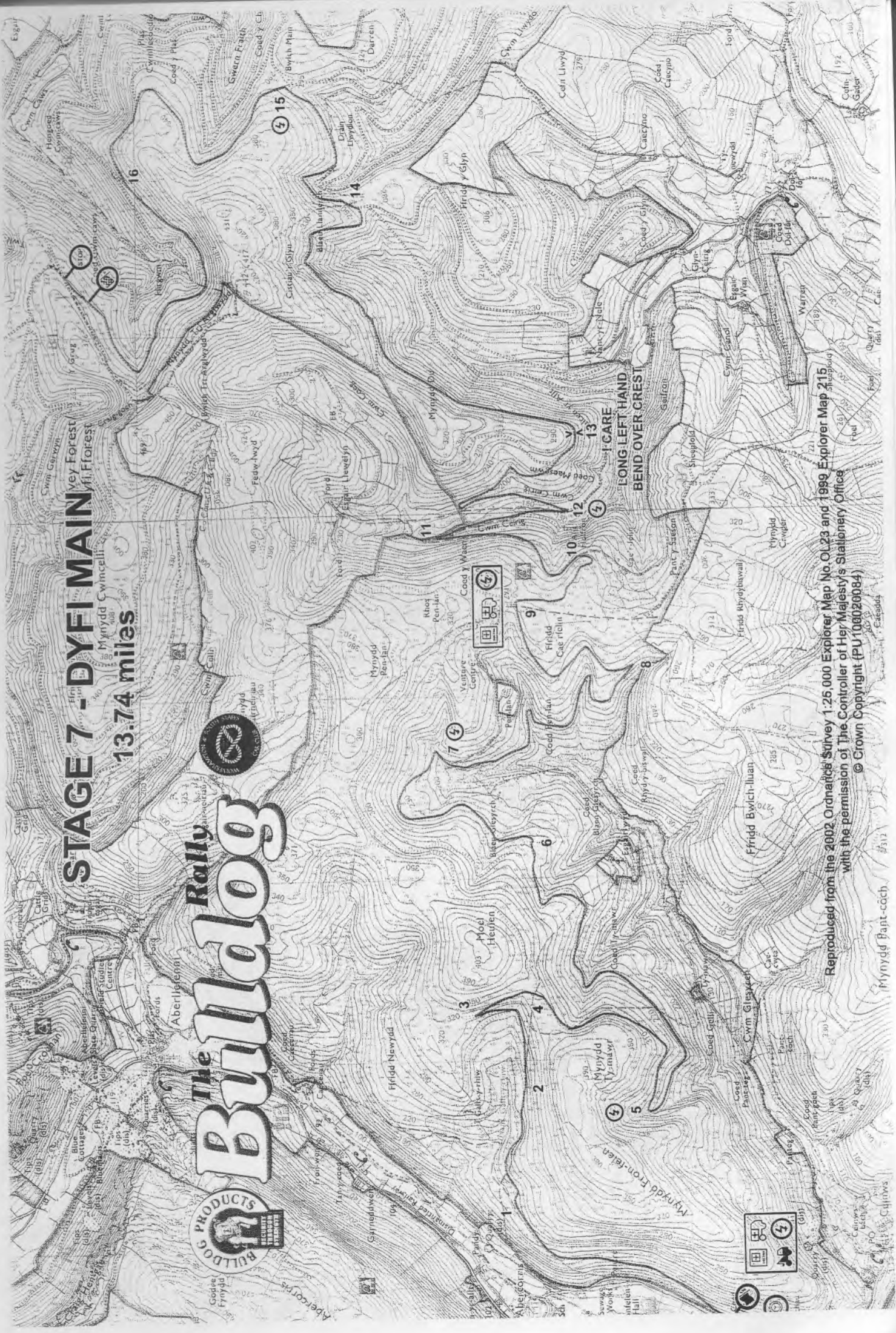




# STAGE 7 - DYFI MAIN

13.74 miles

# The Rally Bulldog



LONG LEFT HAND  
BEND OVER CREST

Reproduced from the 2002 Ordnance Survey 1:25,000 Explorer Map No. OL23 and 1999 Explorer Map 215  
with the permission of The Controller of Her Majesty's Stationery Office  
© Crown Copyright (PU 100020084)

Mydydd Pant-coch



# STAGE 8 - DYFNANT

11.06 miles

