



The Rally **Bulldog**



HISTORIC

STAGE

MAPS

Wolverhampton & South Staffs Oak Motor Club Limited
BULLDOG RALLY 2002
Stage 4 - Sweet Lamb
3.64 Miles
 Reproduced from the 1998 Ordnance Survey 1:25,000 Explorer Map No. 213 & 214
 with the permission of The Controller of Her Majesty's Stationery Office
 © Crown Copyright (PU100020084)


**NB: Roads not shown on the map
 have been traced from aerial
 photography**

The Rally Bulldog



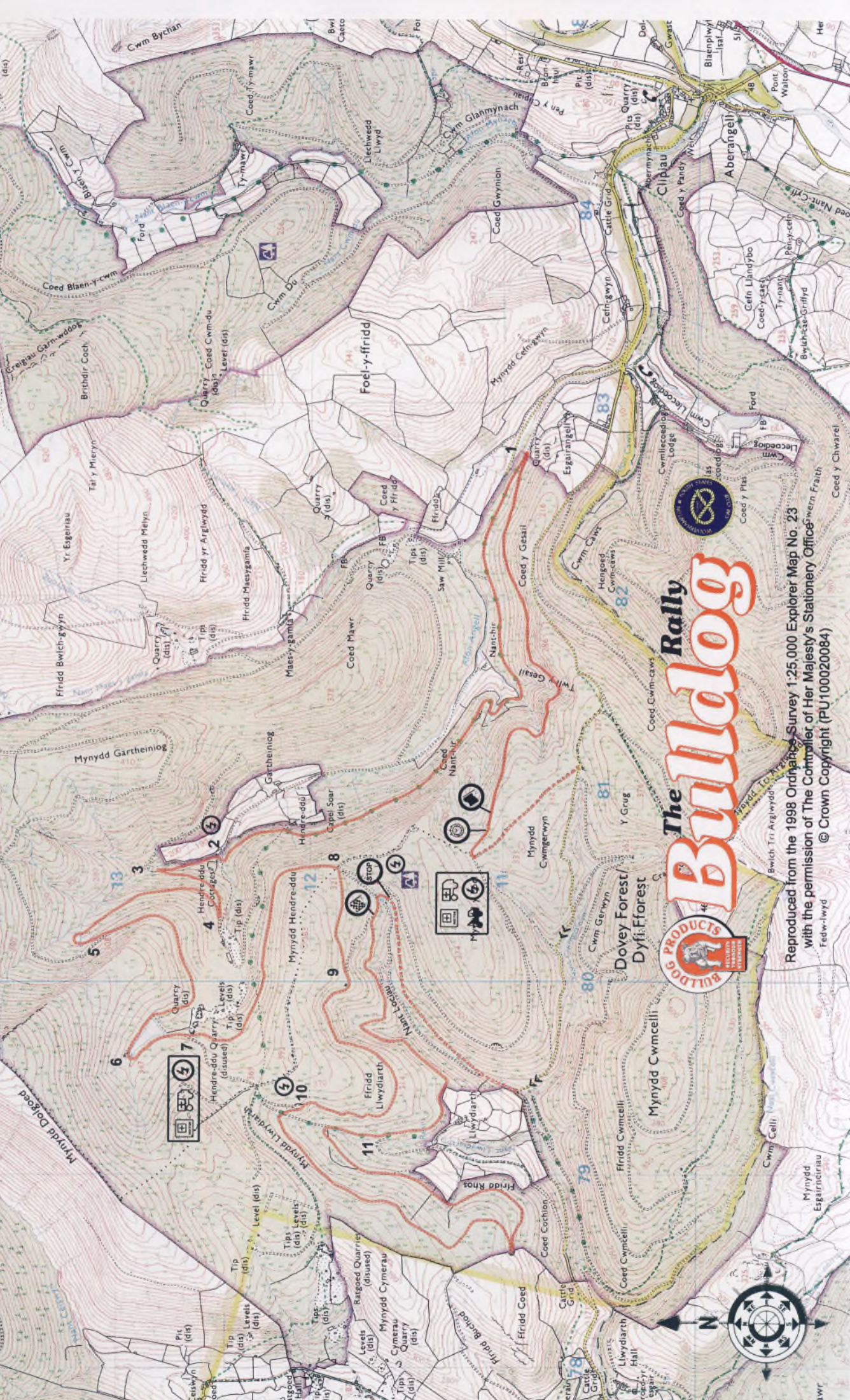
STAGE 5 - HAFREN NORTH

12.87 miles



STAGE 6 - GARTHEINIOG

11.24 miles



The Rally Bulldog



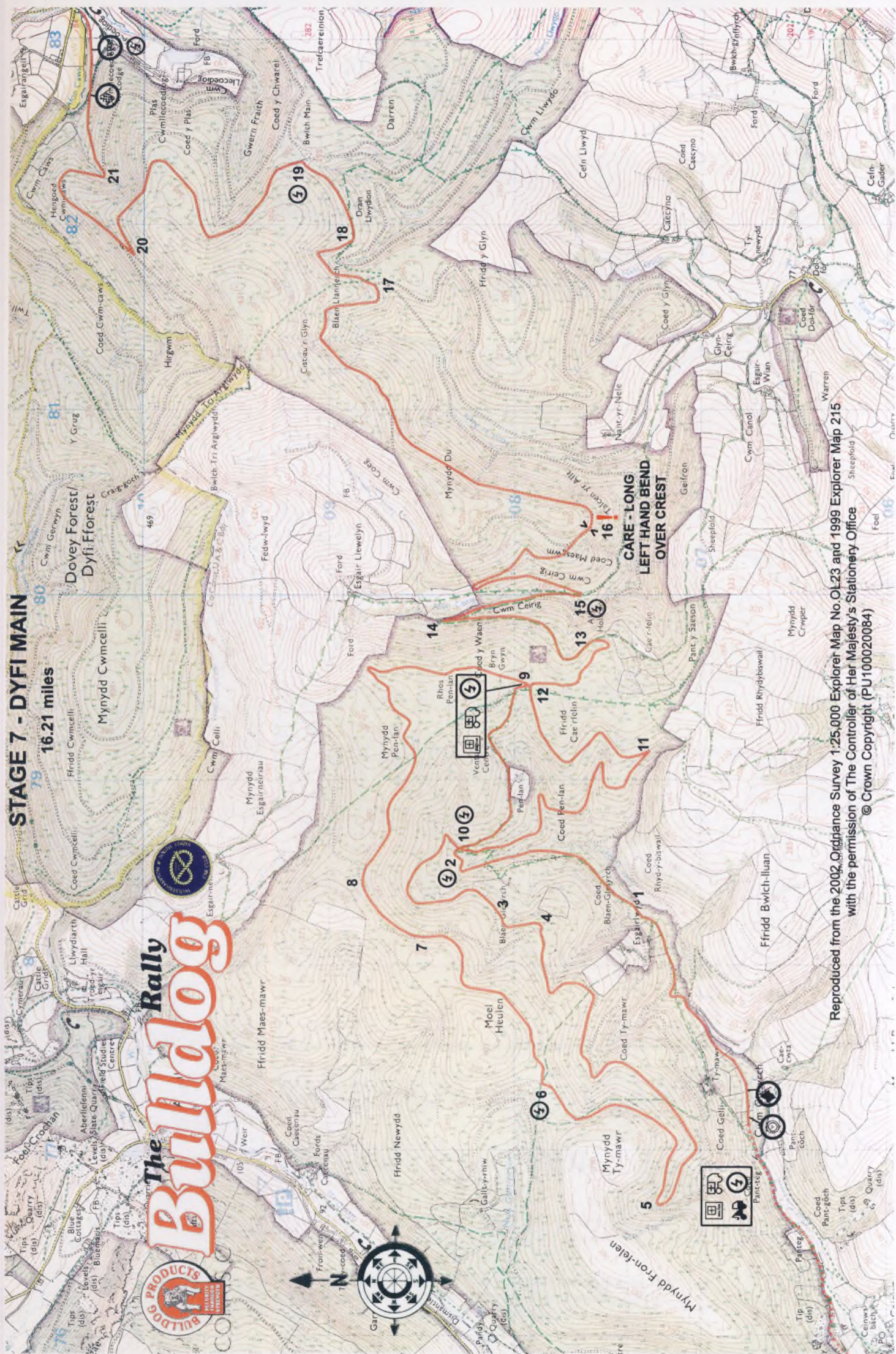
PRODUCTS

EXTRA STRENGTH
EXTRA DURABLE

Reproduced from the 1998 Ordnance Survey 1:25,000 Explorer Map No. 23
with the permission of The Controller of Her Majesty's Stationery Office
© Crown Copyright (PU100020084)

STAGE 7 - DYFI MAIN
16.21 miles

The Rally Bulldog

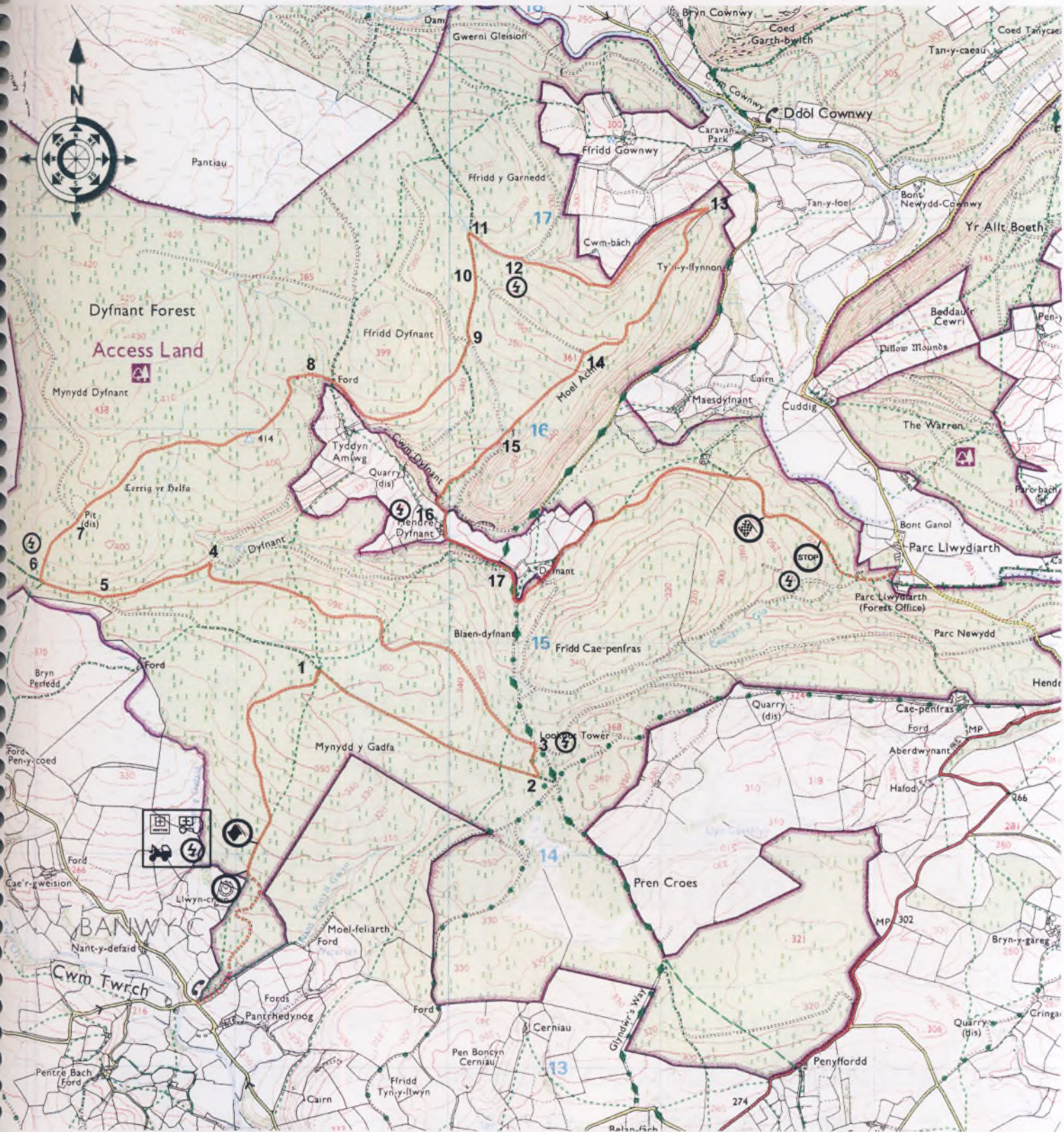


**CARE - LONG
LEFT HAND BEND
OVER CREST**

Reproduced from the 2002 Ordnance Survey 1:25,000 Explorer Map No. OL23 and 1999 Explorer Map 215 with the permission of The Controller of Her Majesty's Stationery Office
© Crown Copyright (PU100020084)

STAGE 8 - DYFNANT

8.85 miles



The Rally Bulldog

