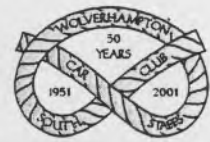




The Rally Bulldog

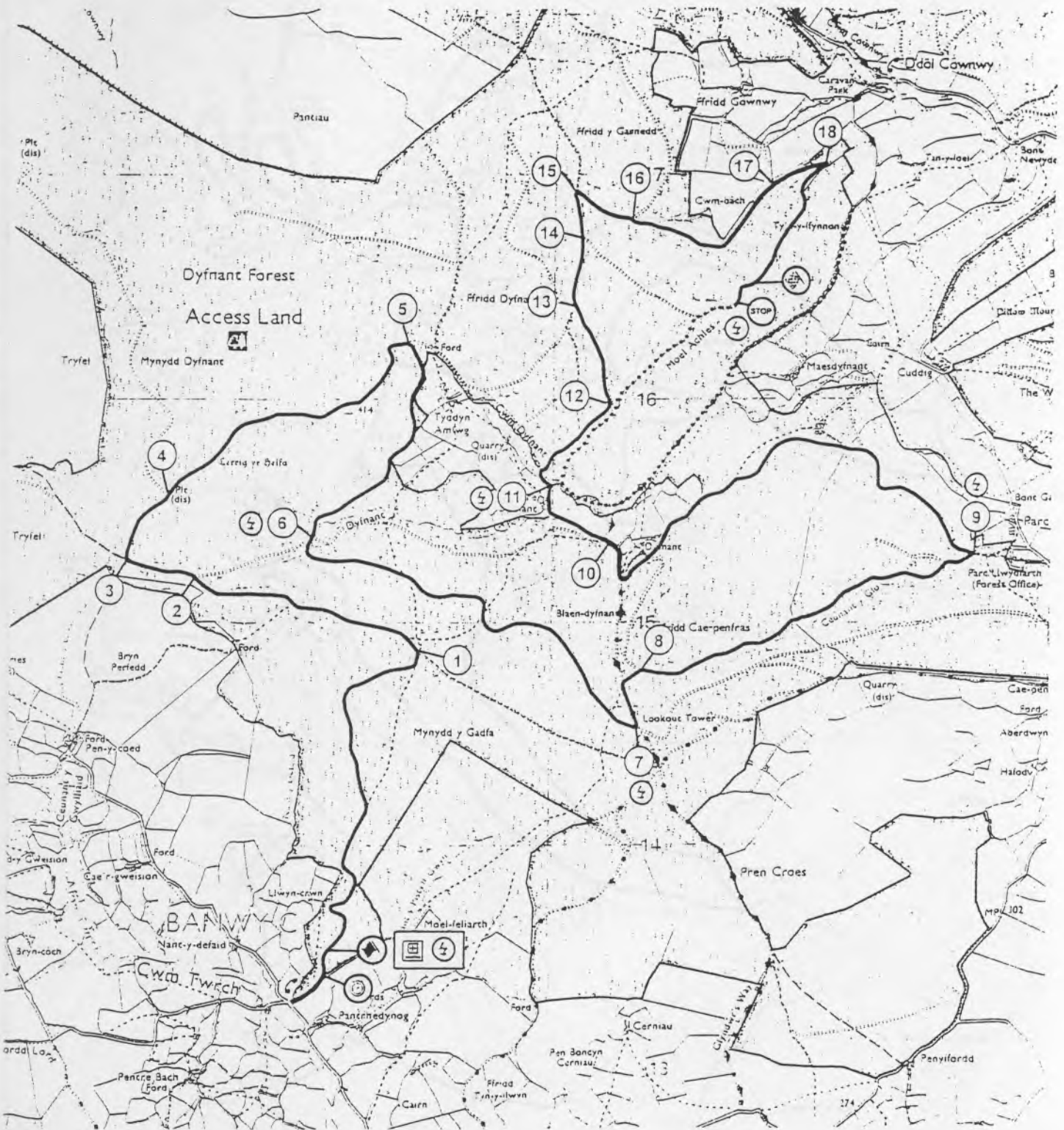


STAGE

MAP BOOK

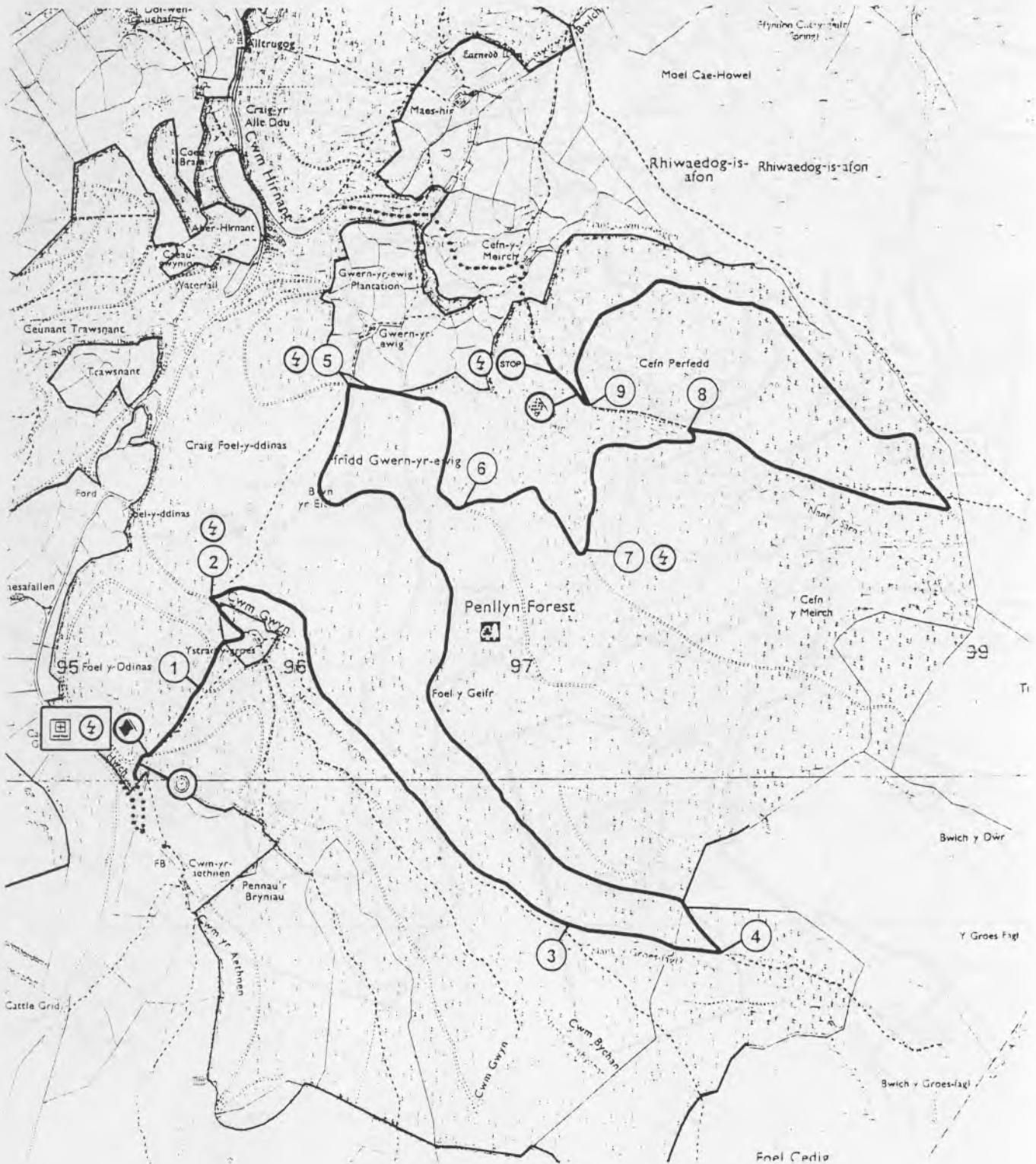
STAGES 1 & 8 - DYFNANT

10.24 miles



STAGE 2 - PENLLYN

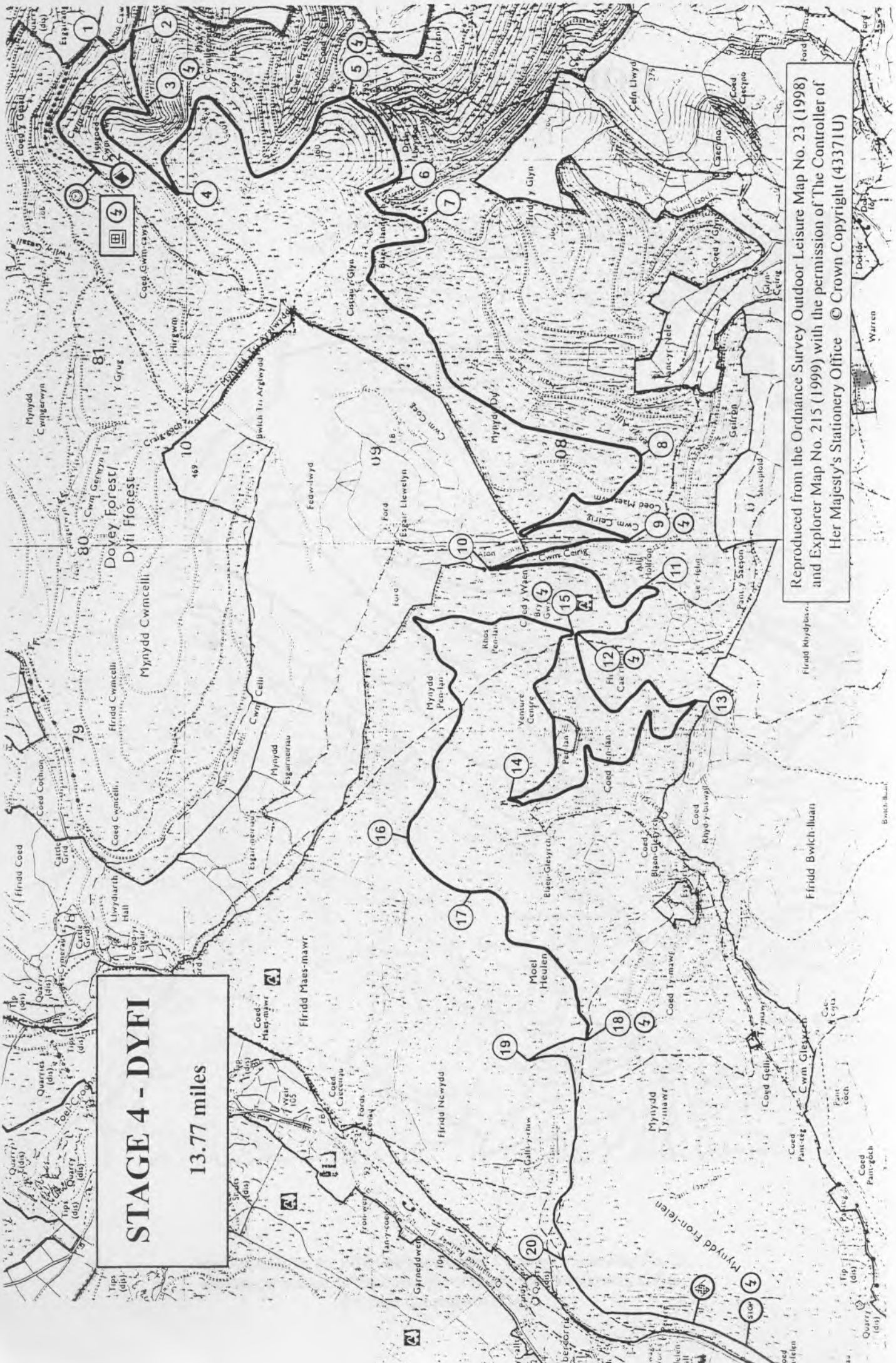
8.61 miles



STAGE 4 - DYFI

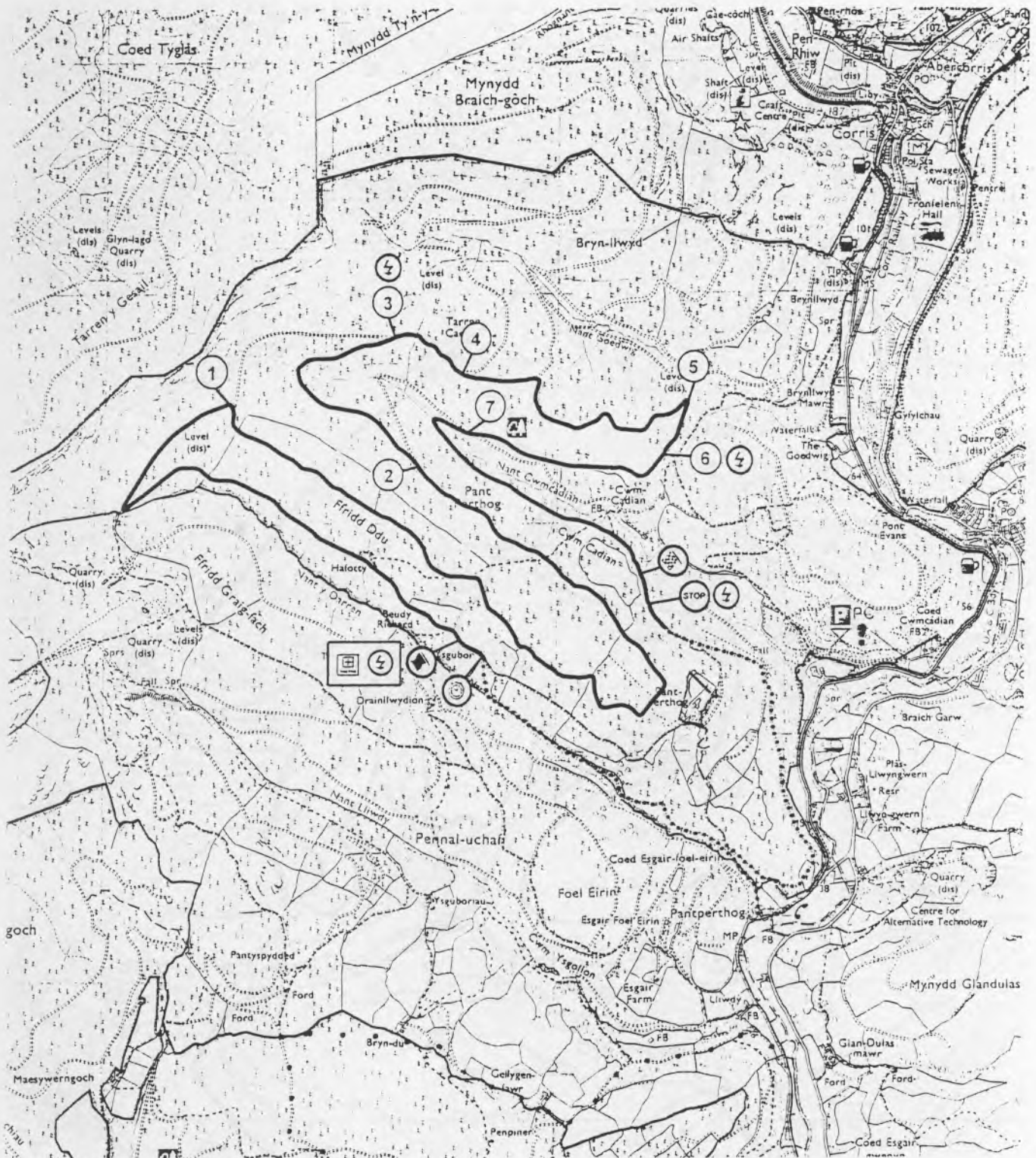
13.77 miles

Reproduced from the Ordnance Survey Outdoor Leisure Map No. 23 (1998) and Explorer Map No. 215 (1999) with the permission of The Controller of Her Majesty's Stationery Office © Crown Copyright (43371U)



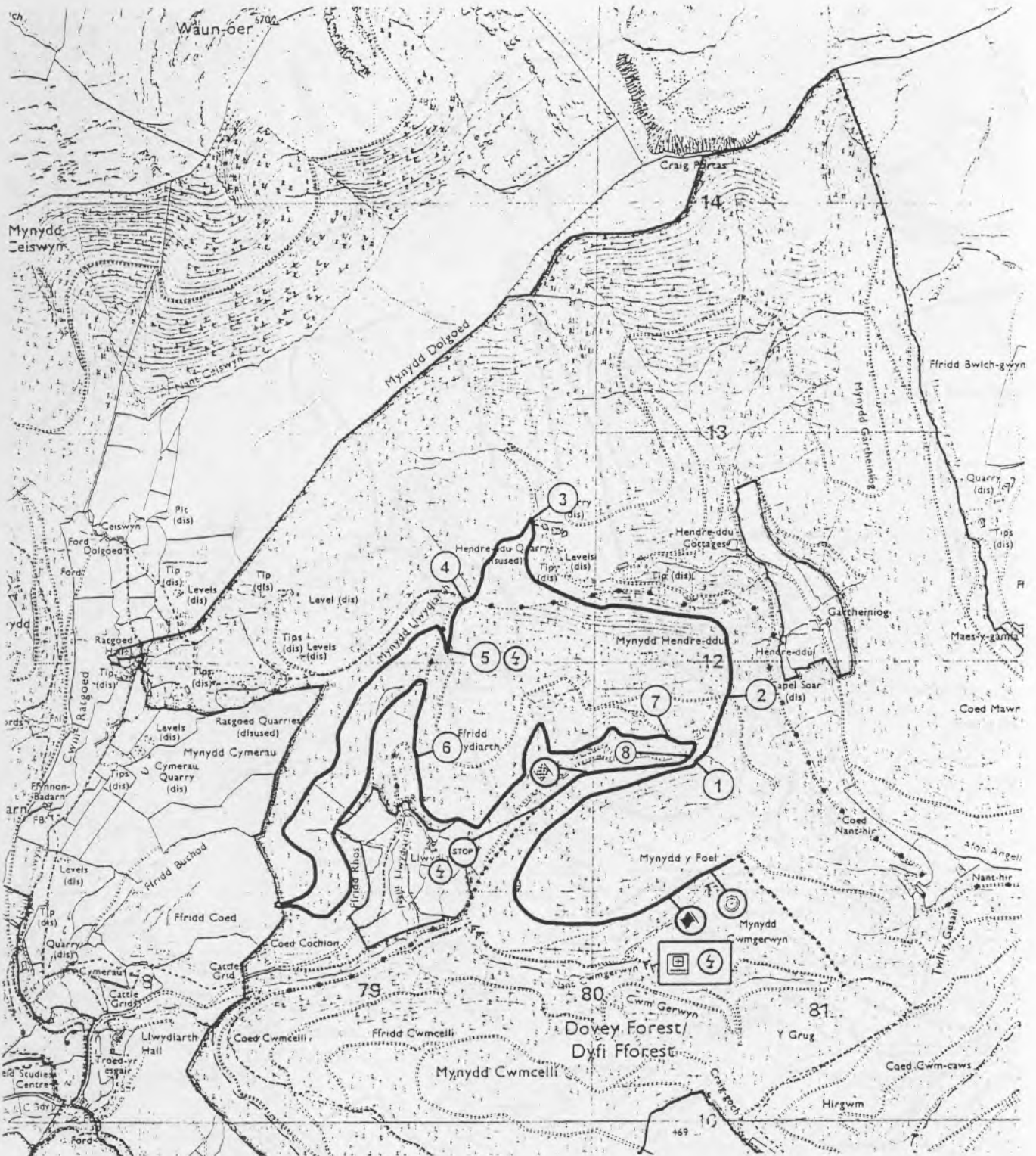
STAGE 5 - PANTPERTHOG

7.32 miles



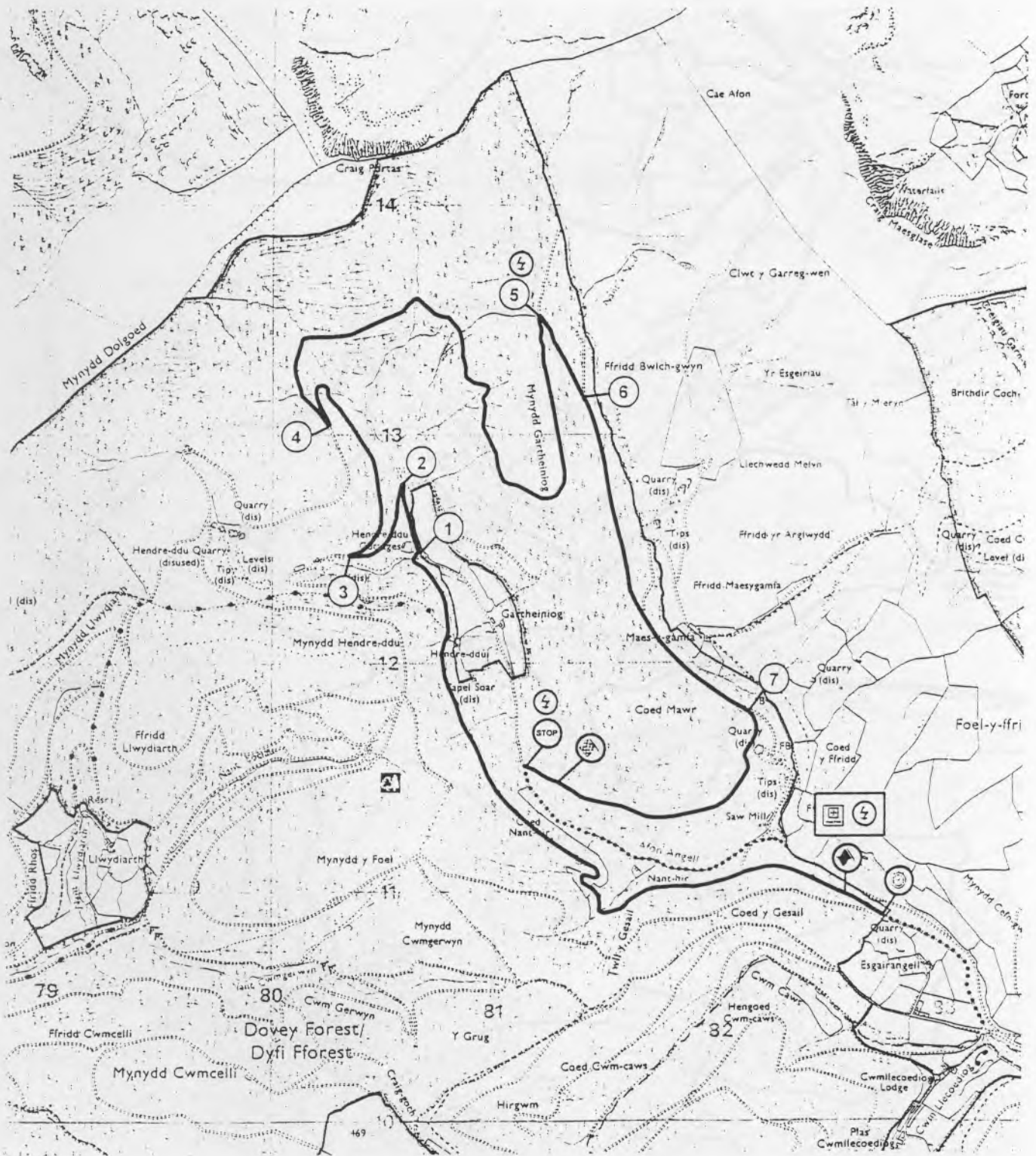
STAGE 6 - LLWYDIARTH

6.52 miles



STAGE 7 - GARTHEINIOG

7.18 miles



STAGES 1 & 8 - DYFNANT

10.24 miles

