



The Bulldog Rally



- Vehicle Check
- Servicing
- Documentation
- Trailer Park
- Refreshments
- Secure Parking
- Rally Plaza

MANAGEMENT PACK

Contents

	Page
• Shrewsbury Map	2
• Management Car Route Map	3
• Tulip Road Book Introduction	4
• Newtown Start Diagram	6
• Tulip Service Route and Service Area Maps	7
• Notes for Service Crews, Servicing & Service Areas	26
• Rally Route by map reference	28
• Service Van Route Map	29
• Stage Maps	30

SHREWSBURY

Not to Scale

From Stage 7
& Service B

Shrewsbury Livestock Market

- Noise Check
- Scrutineering
- Documentation
- Trailer Park
- Refreshments
- Secure Parking
- Rally Finish

Measured
Mile

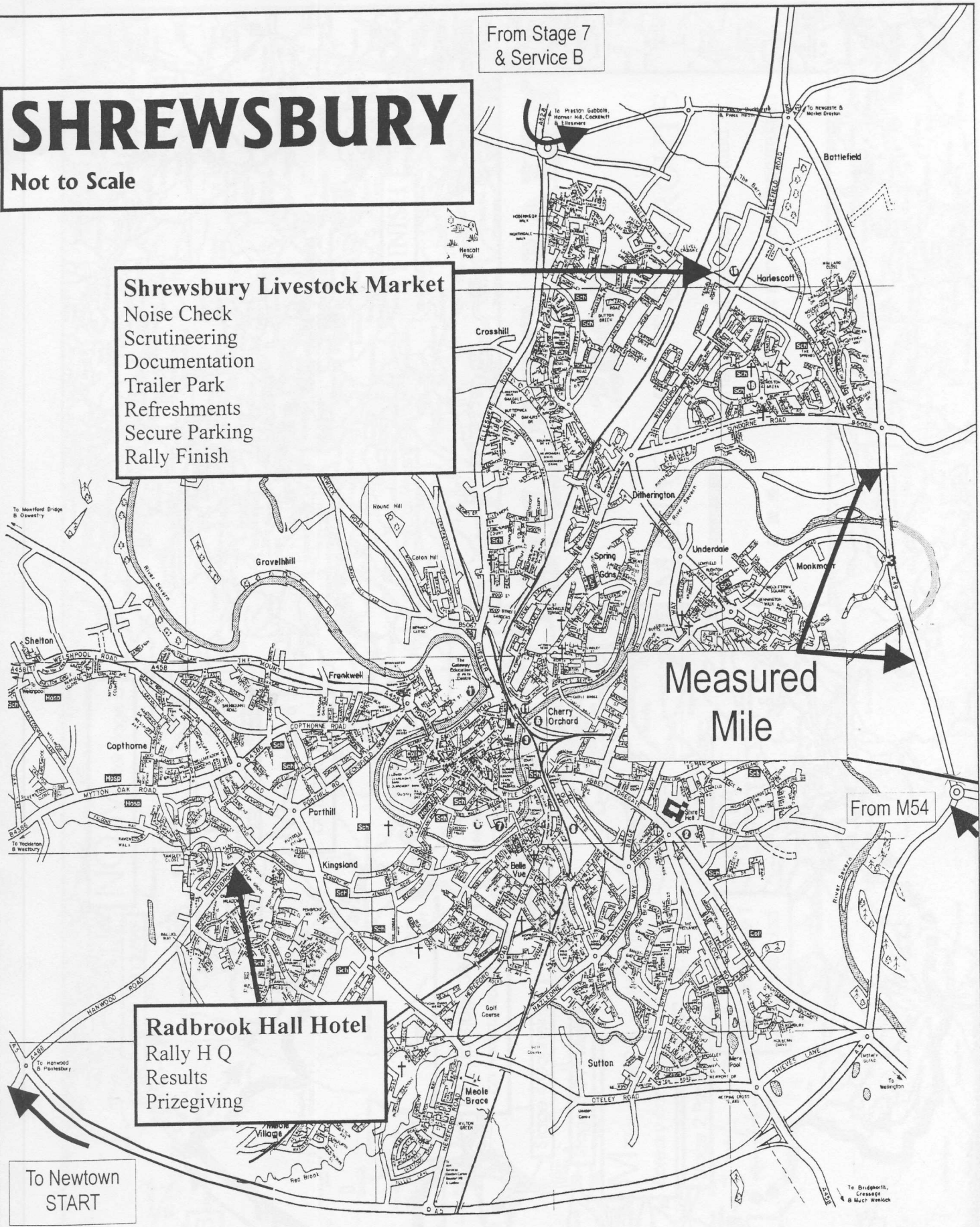
Radbroke Hall Hotel

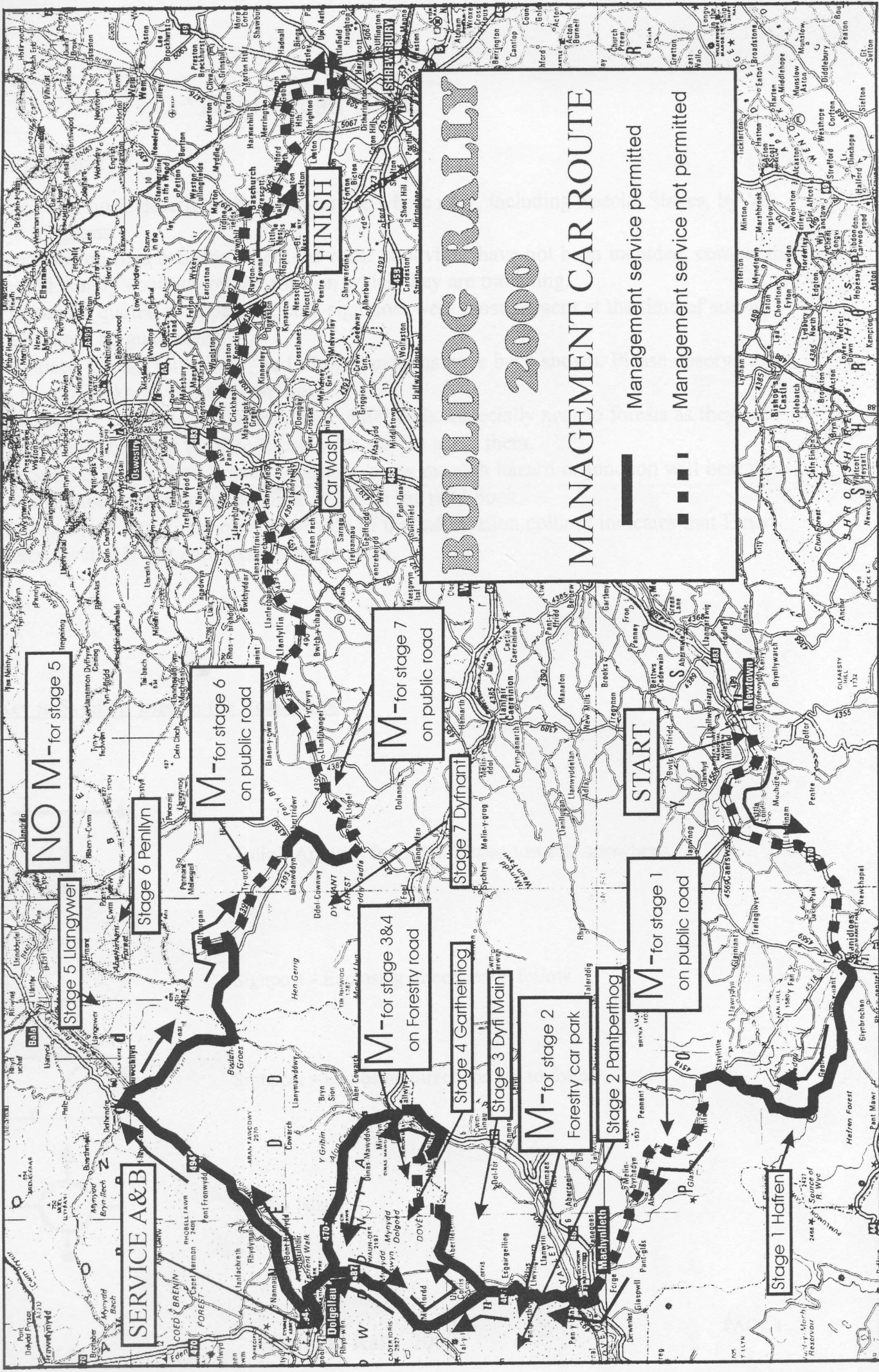
- Rally H Q
- Results
- Prizegiving

To Newtown
START

From M54

BULLDOG RALLY 2000





BULLDOG RALLY 2000

MANAGEMENT CAR ROUTE

- Management service permitted
- Management service not permitted

NO M- for stage 5

Stage 5 Liangwyr

Stage 6 Penilyn

M- for stage 6
on public road

M- for stage 7
on public road

M- for stage 3&4
on Forestry road

Stage 7 Dyfnant

Stage 4 Gartheiniog

Stage 3 Dyfi Main

M- for stage 2
Forestry car park

Stage 2 Pantperthog

M- for stage 1
on public road

START

SERVICE A&B

FINISH

Car Wash

Stage 1 Hafren

'Tulip' Road Book

Introduction

The Road book describes the route for the whole rally, including Special Stages, by 'tulip' diagrams.

Junctions on road sections where the route is obvious have not been included, competitors should simply continue on the road on which they are travelling.

The names quoted as appearing on a sign post were those present at the time of survey and cannot be guaranteed.

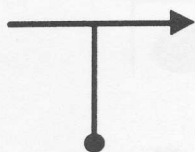
All speed limits, 'Give Way' and 'Stop' junctions have been shown. Please observe them as the police know you are coming.

Please drive carefully and quietly on Public roads, especially near to forests as they are narrow and there are local residents who will be using them.


On Special Stages the advanced warning arrow on each hazard or junction will bear the same number as the corresponding 'tulip' in the road book.

A thick black line in the right hand side of the Information column indicates that Emergency service is **not** permitted in these areas.

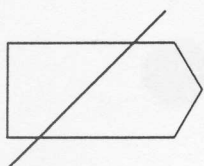
Key to Symbols used in the Road Book



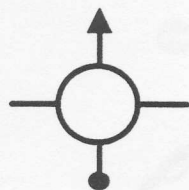
'Tulip'. Approach from dot. Depart towards arrowhead.



Signpost - Enclosing directions to follow.



Signpost - Enclosing directions not to follow.

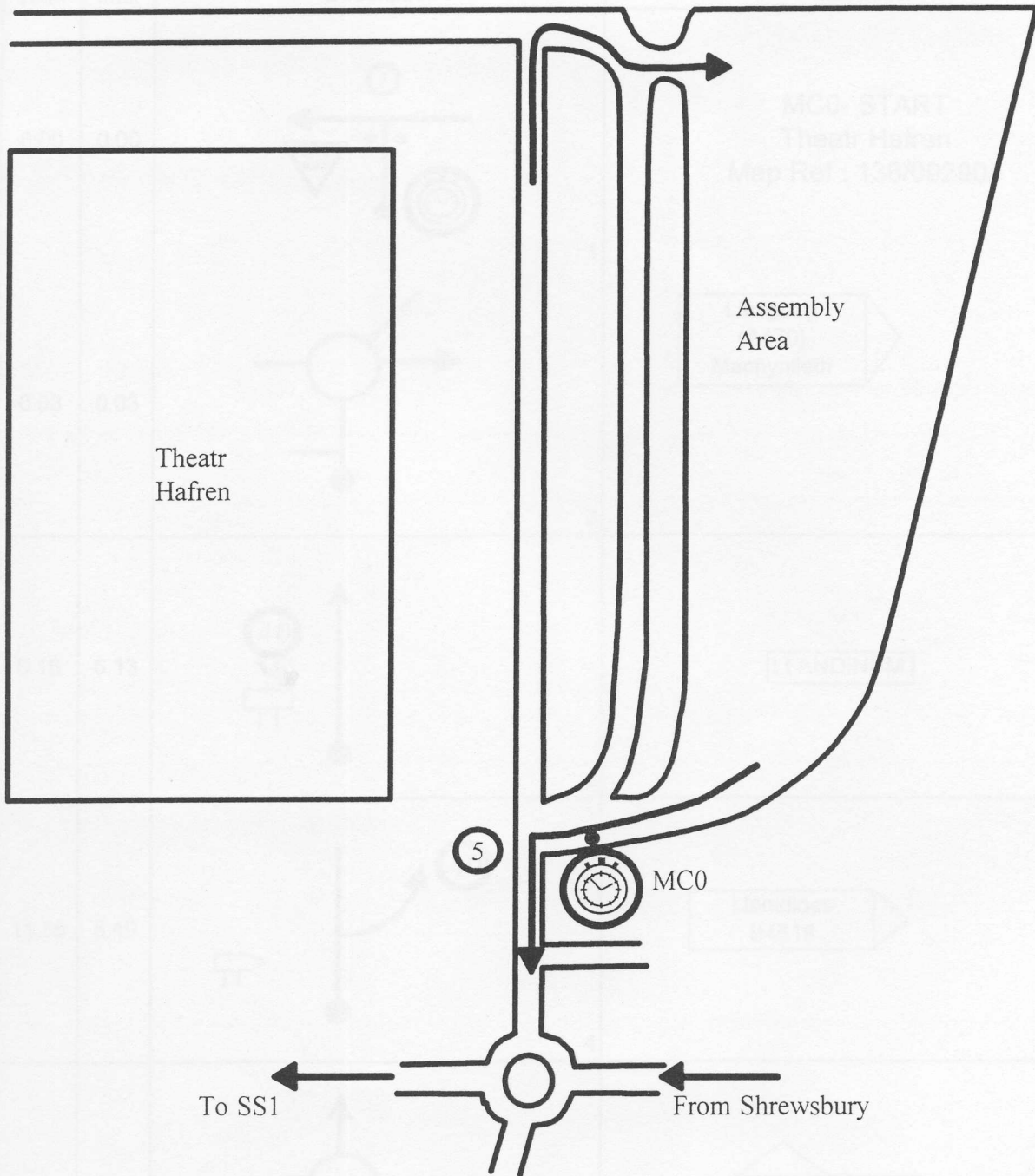


Traffic Island.

Key to Symbols used in the Road Book (Continued)

	Radio point		Service
	Doctor		Time Control
	Traffic lights		Passage Control
	Bridge		Stage start Control
	Village or town		Flying finish
	House or building		Stage finish Control
	Telephone kiosk		Care
	Speed limit in miles per hour		Great Care
	Give Way to main road		Extreme Care
	Stop at junction		Brow or crest
	No Entry		Two way rally traffic
	Petrol available		

Newtown Start



Arrive at least 20 minutes before due start time.
Map reference 136/092905

MANAGEMENT CAR ROUTE

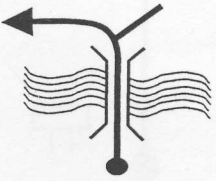
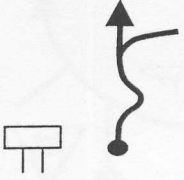
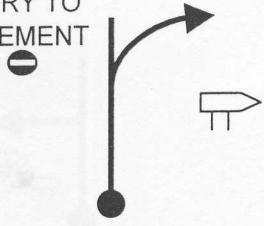
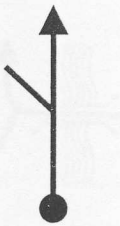


From : START NEWTOWN - MC 0

To : SERVICE A - DOLGELLAU - TC 2

Distance		Description	Instruction
Total	Inter		
0.00	0.00	<p>1</p>	<p>MC0- START Theatr Hafren Map Ref : 136/092905</p>
0.03	0.03	<p>2</p>	<p>Llangurig (A470) Machynlleth</p>
6.16	6.13	<p>3</p>	<p>LLANDINUM</p>
11.65	5.49	<p>4</p>	<p>Llanidloes B4518</p>
12.21	0.56	<p>5</p>	<p>TOWN CENTRE CANOL-Y-DREF B4518</p> <p>Slow and quiet</p>
12.35	0.14	<p>6</p>	<p>You must drive round the market hall</p>

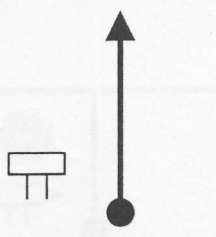
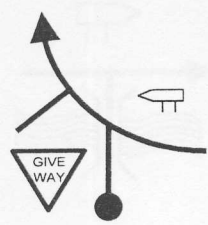
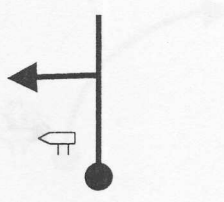
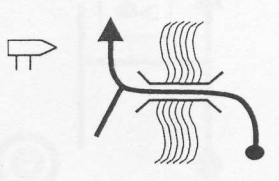
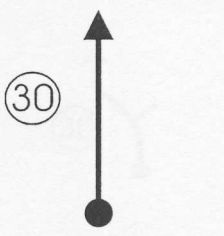
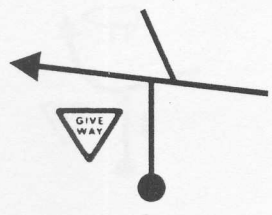
From : START NEWTOWN - MC 0

To : SERVICE A - DOLGELLAU - TC 2

Distance		Description	Instruction
Total	Inter		
12.49	0.14	 <p style="text-align: right;">7</p>	
13.99	1.50	 <p style="text-align: right;">8</p>	<p style="text-align: center;">GLAN-Y-NANT</p> <p>Care - Road narrow from here onwards.</p>
15.32	1.33	<p>NO ENTRY TO MANAGEMENT</p>  <p style="text-align: right;">9</p>	<p style="text-align: center;">OLD HALL STAYLITTLE</p> <p>CARE SLOW and QUIET narrow road</p>
18.90	3.58	 <p style="text-align: right;">10</p>	
21.38	2.48	 <p style="text-align: right;">11</p>	<p style="text-align: center;">MACHYNLLETH LLANBRYNMAIR LLANIDLOES</p>
22.17	0.79	 <p style="text-align: right;">12</p>	<p>EXIT from STAGE 1</p>



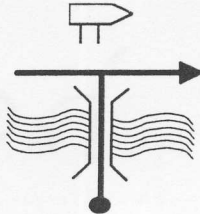

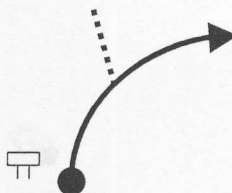

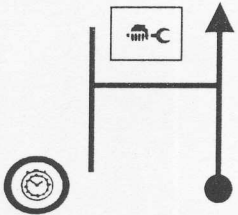





From : START NEWTOWN - MC 0

To : SERVICE A - DOLGELLAU - TC 2

Distance		Description	Instruction
Total	Inter		
23.38	1.21	 <p style="text-align: right;">13</p>	<p style="text-align: center;">LLWYNYGOG</p> <p style="text-align: center;">Slow and Quiet through village.</p>
23.93	0.55	 <p style="text-align: right;">14</p>	<p style="text-align: center;">LLANBRYNMAIR B4518 MACHYNLLETH</p>
24.82	0.89	 <p style="text-align: right;">15</p>	<p style="text-align: center;">Start of Management service</p> <p style="text-align: center;">MACHYNLLETH</p>
34.74	9.92	 <p style="text-align: right;">16</p>	<p style="text-align: center;">MACHYNLLETH</p>
35.46	0.72	 <p style="text-align: right;">17</p>	<p style="text-align: center;">End of Management service</p> <p style="text-align: center;">Slow and Quiet through Machynlleth</p>
35.73	0.27	 <p style="text-align: right;">18</p>	

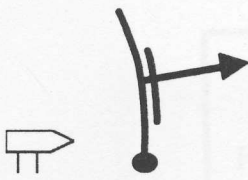


From : START NEWTOWN - MC 0

To : SERVICE A - DOLGELLAU - TC 2

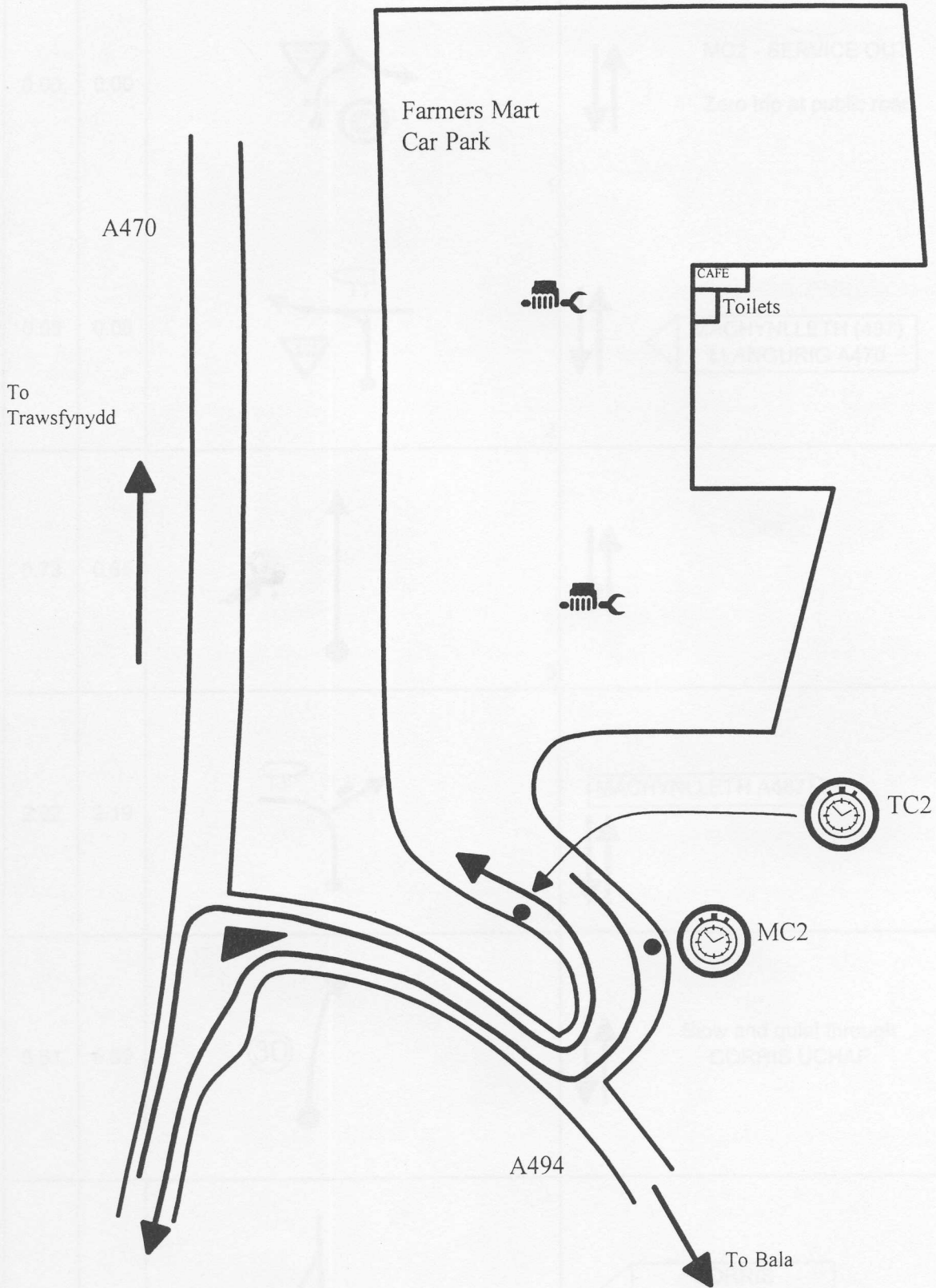
Distance		Description	Instruction
Total	Inter		
36.06	0.33	 <p style="text-align: right;">19</p>	
36.81	0.75	 <p style="text-align: right;">20</p>	
38.68	1.87	 <p style="text-align: right;">21</p>	
39.69	1.01	 <p style="text-align: right;">22</p>	<p>Exit from stage 2 - Emergency Service allowed only in picnic area car park</p>
42.50	2.81	 <p style="text-align: right;">23</p>	<p>Slow and quiet through CORRIS UCHAF</p> 
48.82	6.32	 <p style="text-align: right;">24</p>	 

From : START NEWTOWN - MC 0

To : SERVICE A - DOLGELLAU - TC 2

Distance		Description	Instruction
Total	Inter		
51.64	2.82	 25	
51.74	0.10	 26	Enter Service Area do not pass through control area.

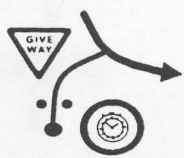

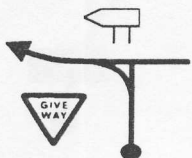



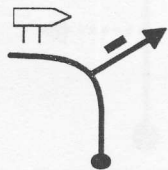





Service area A - Dolgellau



MANAGEMENT CAR ROUTE


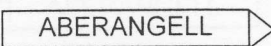
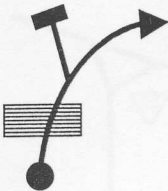

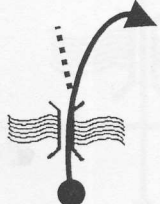

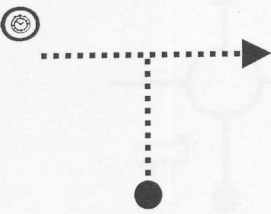
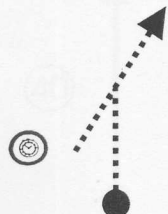
From : SERVICE A - DOLGELLAU - MC2

To : SERVICE B - DOLGELLAU - TC4

Distance		Description	Instruction
Total	Inter		
0.00	0.00	 <p>1</p>	 <p>MC2 - SERVICE OUT Zero trip at public road</p>
0.08	0.08	 <p>2</p>	 <p>MACHYNLLETH (487) LLANGURIG A470</p>
0.73	0.65	 <p>3</p>	
2.92	2.19	 <p>4</p>	 <p>MACHYNLLETH A487</p>
8.61	5.69	 <p>5</p>	 <p>Slow and quiet through CORRIS UCHAF</p>
10.26	1.65	 <p>6</p>	 <p>CORRIS ABERLEFENNI</p> <p>CARE ! - tight</p>

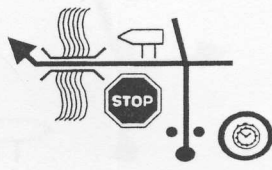
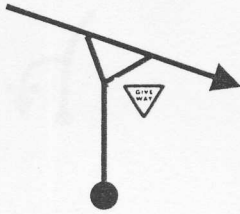

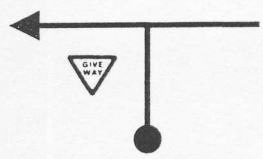
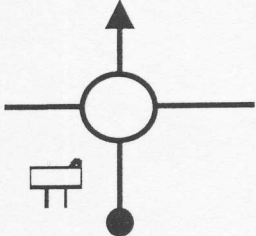

From : SERVICE A - DOLGELLAU - MC2

To : SERVICE B - DOLGELLAU - TC4

Distance		Description	Instruction
Total	Inter		
12.14	1.88	 <p style="text-align: right;">7</p>	<p style="text-align: center;">  </p>
13.43	1.29	 <p style="text-align: right;">8</p>	<p style="text-align: center;">  </p>
13.97	0.54	 <p style="text-align: right;">9</p>	
15.12	1.15	 <p style="text-align: right;">10</p>	<p style="text-align: center;">Turn onto gravel - ignore no entry sign</p> <p style="text-align: center;">Start of management service</p>
15.57	0.45	 <p style="text-align: right;">11</p>	<p style="text-align: center;">Pass stage 3 entrance on right</p>
17.57	2.00	 <p style="text-align: right;">12</p>	<p style="text-align: center;">Pass stage exit on left</p>

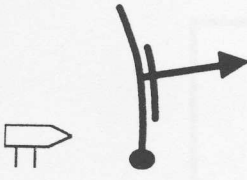


From : SERVICE A - DOLGELLAU - MC2

To : SERVICE B - DOLGELLAU - TC4

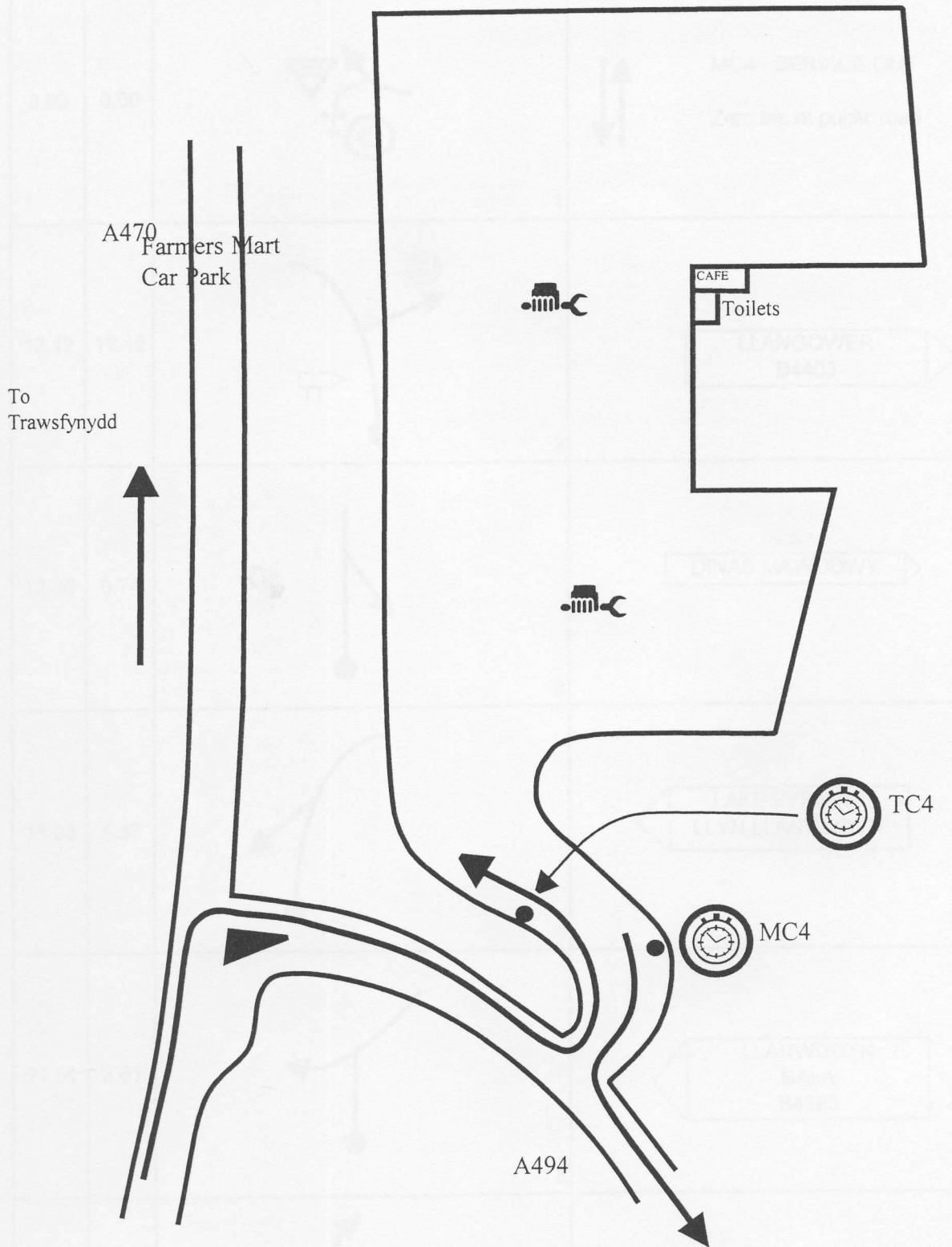
Distance		Description	Instruction
Total	Inter		
18.02	0.45	 <p style="text-align: right;">13</p>	<p>End of management service</p> <p>← ABERANGELL</p> <p>Pass through passage control</p>
19.06	1.04	 <p style="text-align: right;">14</p>	<p>Slow and quiet through Aberangell</p>
19.23	0.17	 <p style="text-align: right;">15</p>	
19.46	0.23	 <p style="text-align: right;">16</p>	
21.64	2.18	 <p style="text-align: right;">17</p>	<p style="text-align: center;">DOLGELLAU A470</p>
22.46	0.82	 <p style="text-align: right;">18</p>	

From : SERVICE A - DOLGELLAU - MC2

To : SERVICE B - DOLGELLAU - TC4

nce Inter	Description	Instruction
9.81		
0.10		Enter Service Area do not obstruct control area.



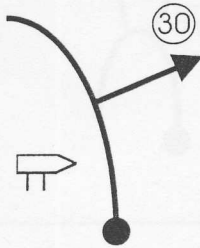





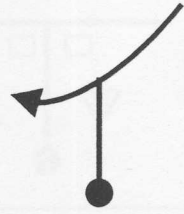



Service area B - Dolgellau



MANAGEMENT CAR ROUTE


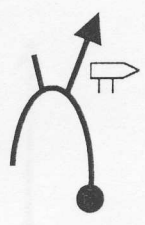

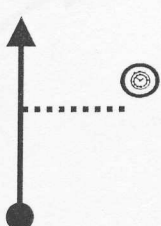
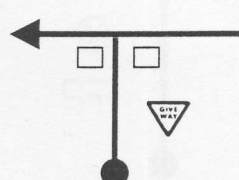
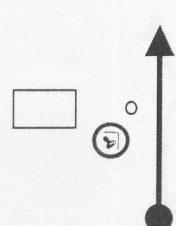
From : SERVICE B - DOLGELLAU - MC4

To : Rally car wash at Wynnstay Farmers

Distance		Description	Instruction
Total	Inter		
0.00	0.00	 <p style="text-align: right;">1</p>	 <p>MC4 - SERVICE OUT Zero trip at public road</p>
12.12	12.12	 <p style="text-align: right;">2</p>	
12.86	0.74	 <p style="text-align: right;">3</p>	
18.23	5.37	 <p style="text-align: right;">4</p>	
21.84	3.61	 <p style="text-align: right;">5</p>	
23.27	1.43	 <p style="text-align: right;">6</p>	 <p>Rally cars from stage 6 join from left. Start of Management service</p>



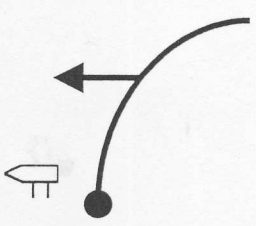
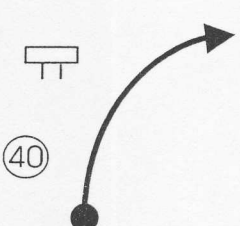
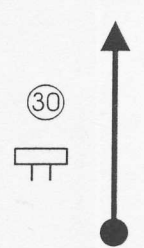

From : SERVICE B - DOLGELLAU - MC4

To : Rally car wash at Wynnstay Farmers

Distance		Description	Instruction
Total	Inter		
29.19	5.92	 <p>7</p>	End of Management service
29.90	0.71	 <p>8</p>	COWNWY
30.81	0.91	 <p>9</p>	LLANGADFAN
32.69	1.88	 <p>10</p>	Pass Stage 7 exit on right
32.88	0.19	 <p>11</p>	Start of Management service
38.67	5.79	 <p>12</p>	Pass Passage Control

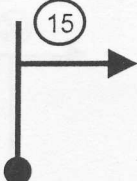

From : SERVICE B - DOLGELLAU - MC4

To : Rally car wash at Wynnstay Farmers

Distance		Description	Instruction
Total	Inter		
40.91	2.24	 <p style="text-align: right;">13</p>	<div style="border: 1px solid black; padding: 5px; display: inline-block;"> LLANFYLLIN A490 </div>
41.18	0.27	 <p style="text-align: right;">14</p>	
43.64	2.46	 <p style="text-align: right;">15</p>	<div style="border: 1px solid black; padding: 5px; display: inline-block;"> Llansantffraid -ym - Mechain B4393 </div>
45.05	1.41	 <p style="text-align: right;">15</p>	<div style="border: 1px solid black; padding: 5px; display: inline-block;"> LLANFECHAIN </div>
47.06	2.01	 <p style="text-align: right;">16</p>	<div style="border: 1px solid black; padding: 5px; display: inline-block;"> Llansantffraid -ym- Mechain </div>
47.24	0.18	 <p style="text-align: right;">17</p>	<div style="border: 1px solid black; padding: 5px; display: inline-block;"> MEIFORD DOLGELLAU MACHYNLLETH </div>

From : SERVICE B - DOLGELLAU - MC4

To : Rally car wash at Wynnstay Farmers

Distance		Description	Instruction
Total	Inter		
47.30	0.06	 18	 Enter Wynnstay plc for rally car wash and emergency service

MANAGEMENT CAR ROUTE


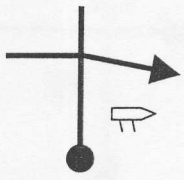

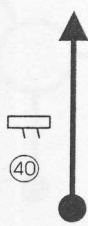

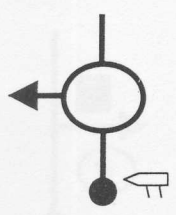
From : Rally car wash at Wynnstay Farmers

To : FINISH - SHREWSBURY - MC7

Distance		Description	Instruction
Total	Inter		
0.00	0.00		<p>Leave Wynnstay plc Zero trip at main road</p>
3.02	3.02		
5.11	2.09		
8.42	3.31		
10.74	2.32		
11.04	0.30		


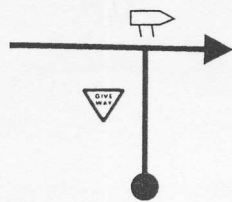
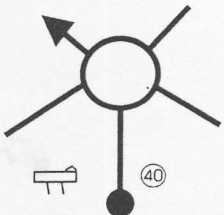
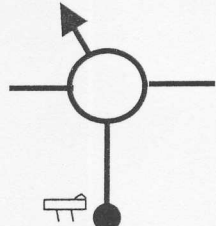
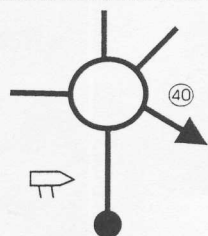

From : Rally car wash at Wynnstay Farmers

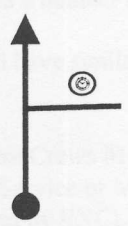

To : FINISH - SHREWSBURY - MC7

Distance		Description	Instruction
Total	Inter		
11.53	0.49		<div style="border: 1px solid black; padding: 5px; width: fit-content; margin: auto;">SHOTATTON CROSS ROADS</div>
11.80	0.27		<div style="border: 1px solid black; padding: 5px; width: fit-content; margin: auto;">Ruyton XI Towns Baschurch B4397</div>
13.68	1.88		
15.67	1.99		<div style="border: 1px solid black; padding: 5px; width: fit-content; margin: auto;">Baschurch</div>
16.00	0.33		<div style="border: 1px solid black; padding: 5px; width: fit-content; margin: auto;">Shrewsbury Bromere Heath</div>
16.81	0.81		<div style="border: 1px solid black; padding: 5px; width: fit-content; margin: auto;">Shrewsbury</div>

From : Rally car wash at Wynnstay Farmers

To : FINISH - SHREWSBURY - MC7

Distance		Description	Instruction
Total	Inter		
19.93	3.12	 <p style="text-align: right;">13</p>	<div style="border: 1px solid black; padding: 5px; display: inline-block;"> BROMERE HEATH HARLSCOTT </div>
20.50	0.57	 <p style="text-align: right;">14</p>	<div style="border: 1px solid black; padding: 5px; display: inline-block;"> Harlscott Shrewsbury </div>
22.56	2.06	 <p style="text-align: right;">15</p>	<div style="border: 1px solid black; padding: 5px; display: inline-block;"> All through routes A5124 </div>
23.21	0.65	 <p style="text-align: right;">16</p>	<div style="border: 1px solid black; padding: 5px; display: inline-block;"> All through routes </div>
23.77	0.56	 <p style="text-align: right;">17</p>	<div style="border: 1px solid black; padding: 5px; display: inline-block;"> Shrewsbury A5112 </div> <p>End of Management Service</p>
24.24	0.47	 <p style="text-align: right;">18</p>	Turn right before the Land Rover garage.

From : Rally car wash at Wynnstay Farmers			
To : FINISH - SHREWSBURY - MC7			
Distance		Description	Instruction
Total	Inter		
24.30	0.06		 <p>Pass through the final control and park in Livestock Market.</p>
		19	

NOTES FOR SERVICE CREWS

Read these instructions carefully, and exercise care and courtesy when driving through towns and villages on route. Each registered Service Vehicle is issued with a Rally Service Plate which must be affixed to the vehicle's windscreen. This plate will bear the letter 'S' and a number corresponding to that of the competitor receiving the Service Pack where practical.

Each Management vehicle will have similar plate but bearing the prefix 'M', to be fixed to the vehicle and be on display at all times.

Service Crews and Management Crews **MUST** follow the instructions given regarding Service Areas and the route between them. Any Competitor whose Service or Management Vehicle is *observed* in an OUT OF BOUNDS area will be penalised 10 minutes for the first offence and by EXCLUSION from the results for the second offence; any Competitor *receiving assistance* from a Service or Management Vehicle in an OUT OF BOUNDS area will be EXCLUDED on the **first offence** (see Art.17.8).

All the above vehicles will be allowed into the main Service Area.

Time Controls are situated at the exit of each main service area and service crews must follow the instructions of marshals at these controls.

Regrouping will operate in service areas A and B, to close up any gaps and keep the rally together as much as possible.

Judges of Fact will be patrolling the road sections and service crews are reminded that their associated competing car may be penalised for any infringement of the servicing regulations - including excessive noise, bad driving manners, etc. (see Art. 17.6).

In the event of their competitor retiring within a special stage, service crews may wait at the start of the stage until it closes and they will then be allowed to enter to retrieve the car under the instruction of the stage commander.

As usual the various Police Authorities will be observing the Rally and speed checks may be expected during the event.

SERVICING & SERVICE AREA

Competitors are reminded that they are responsible for the conduct of their service crews. Servicing by Service Vehicles with a 'Service Plate' is ONLY permitted in the **official service area**, which is located as below.

N.B. ONLY vehicles registered with the organisers and visibly displaying their Service Plate will be allowed to enter the service area.

NO RALLY PLATE - NO ENTRY

<u>SERVICE</u>	<u>LOCATION</u>	<u>FIRST CAR DUE</u>	<u>TIME ALLOWED</u>
A	DOLGELLAU MR 124/735181 ^{1/2}	10.20 hrs.	Variable between 20 & 40minutes
B	DOLGELLAU	12.40 hrs.	Variable between 20 & 40minutes

Servicing in Farmers Mart complex. Obey Service Vehicle Route.

FACILITIES AVAILABLE

Hot food and drinks will be available as well as male & female toilets.

SERVICE VEHICLE ROUTE

Service vehicles are required to follow the designated route between the service areas as described below.

START TO SERVICE A – DOLGELLAU (40 Miles) MAP 124 / 125 / 126

First car due at about 10.20 hrs.

Leave the Church Street Car Park in Welshpool by turning left on Mill Lane
In 0.06 miles turn left at 'T' junction with main road

ROUTE DEFINED BY REFERENCE

In 0.11 miles turn right on B4381 towards Dolgellau and Machynlleth
In 0.54 miles, straight on at island to Dolgellau on A458
Remain on A458 after 17.15 miles passing turning to Stage 1.
After a further 11.14 miles turn right at the island on to A470 to Dolgellau
In 10.74 miles turn right on to A494 to Bala
In 0.10 miles turn left into the Farmers Mart Service Area.

SERVICE B – DOLGELLAU -
TO FINISH AT SHREWSBURY LIVESTOCK MARKET
(61.5 Miles) MAP 135/ 136/ 126

First car due about 16.30 hrs.

Exit Service Area and at A494 turn right.
After 0.1 miles turn left onto A470 to Llangurig & Machynlleth
After another 2.75 miles keep left on A470 to Llangurig
After another 8 miles turn left at island onto A458 to Welshpool
After another 16 miles turn left onto A 495 to Meifod & Oswestry
After another 15.75 miles keep right on A495 to Oswestry
After another 2 miles cross A483 taking B4396 to Knockin
Continue on B4396 through Knockin
1.5 miles beyond Knockin keep right on B4396
After 0.8 miles turn left onto A5
After another 0.75 miles turn right B4397 towards Ruyton-XI-Towns
After another 4 miles turn right in Baschurch towards Shrewsbury and Bomere Heath
After another 0.75 miles turn left at the island to Shrewsbury
After 3 miles turn left towards Bomere Heath and Harlscott
In 0.5 miles turn right at the 'T' junction towards Harlscott
In 2 miles take the second exit from the island for 'All Routes A5124'
Straight on at the next island 'All through routes'
Take the fourth exit from the next island 'Shrewsbury'
In 0.45 miles turn right before the Land Rover dealership
Follow the arrows to the Livestock Market.

ALL OTHER ROADS ARE OUT OF BOUNDS TO SERVICE VEHICLES DURING THE PERIOD OF THE RALLY.

The penalty for servicing other than at the official sites or for service vehicles being observed other than on the official route detailed above is EXCLUSION. Judges of Fact have been appointed to look for offenders both on and off route.

SUMMARY OF COMPETITOR'S RALLY MILEAGES

<u>Rally Section</u>	<u>Road Miles</u>	<u>Stage Miles</u>	<u>No. Of Stages</u>
Start to Service A	36	25	2
Service A to Service B	40	27	2
Service B to Finish	43	25	3

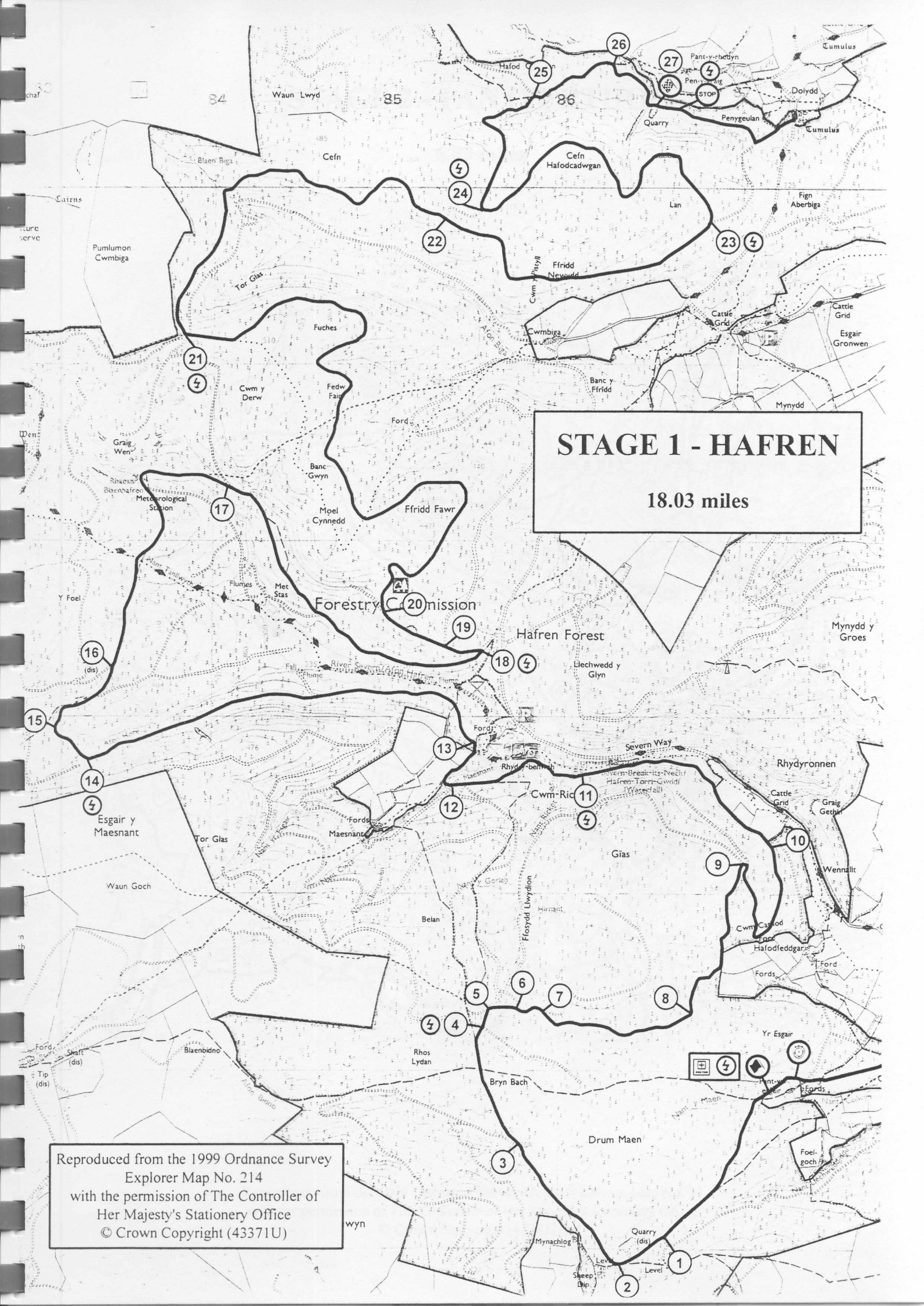
ROUTE DEFINED BY REFERENCE

ROUTE	INFORMATION	MAP REFERENCE	APP	DEP
	Assembly point	136/ 092½906		
MC0		092½905½		W
via		954845	NE	NW
via		908845	N	SW
ATC1	Stage 1 - Hafren	873½849½	E	W
FTC1		866½904½	W	SE
PC1		873904	SW	N
via		882½938	SE	W
via		135/ 751008	SE	W
via		748045	S	SE
ATC2	Stage 2 - Pantperthog	124/ 746054½	E	W
FTC2		750056	NW	SE
PC2		754½054	W	S
TC2	Service A - Dolgellau	734181½	E	
MC2	Dolgellau service out	734181½		E
via		755060	NW	NE
ATC3	Stage 3 - Dyfi Main	755½067	SW	NE
FTC3		813104	SW	N
PC3		813½105	S	NW
ATC4	Stage 4 - Gartheiniog	805111	NE	
FTC4		825½009½	NW	SE
PC4		831104	W	E
via		846101½	W	SW
TC4	Service B - Dolgellau	734181½	E	
MC4	Dolgellau service out	734181½		E
via		125/ 906324	SW	SE
ATC5	Stage 5 - Llangywer	925310	W	SE
FTC5		955½322	SW	NE
via		956329½	SW	SE
via		966324	W	S
ATC6	Stage 6 - Penllyn	970320½	NW	SE
FTC6		953300½	NE	SE
via		964242	NW	E
via		035182	NW	S
PC6		014½174½	SE	S
ATC7	Stage 7 Dyfnant	002½159	SW	NE
FTC7		018½150½	W	E
via		029148	NW	NE
PC7		103183	SW	NE
via		172184	NW	NE
via	Enter Wynnstay yard - Car wash	126/ 220202½	W	S
via	Leave Wynnstay yard	220202½	S	E
via		282241	NW	E
via		365½217	W	NW
via		424½222	W	S
via		475187	W	S
via		497166	W	NE
via		515½168	SW	S
MC7	Finish control	514162	E	

STAGE 1 - HAFREN

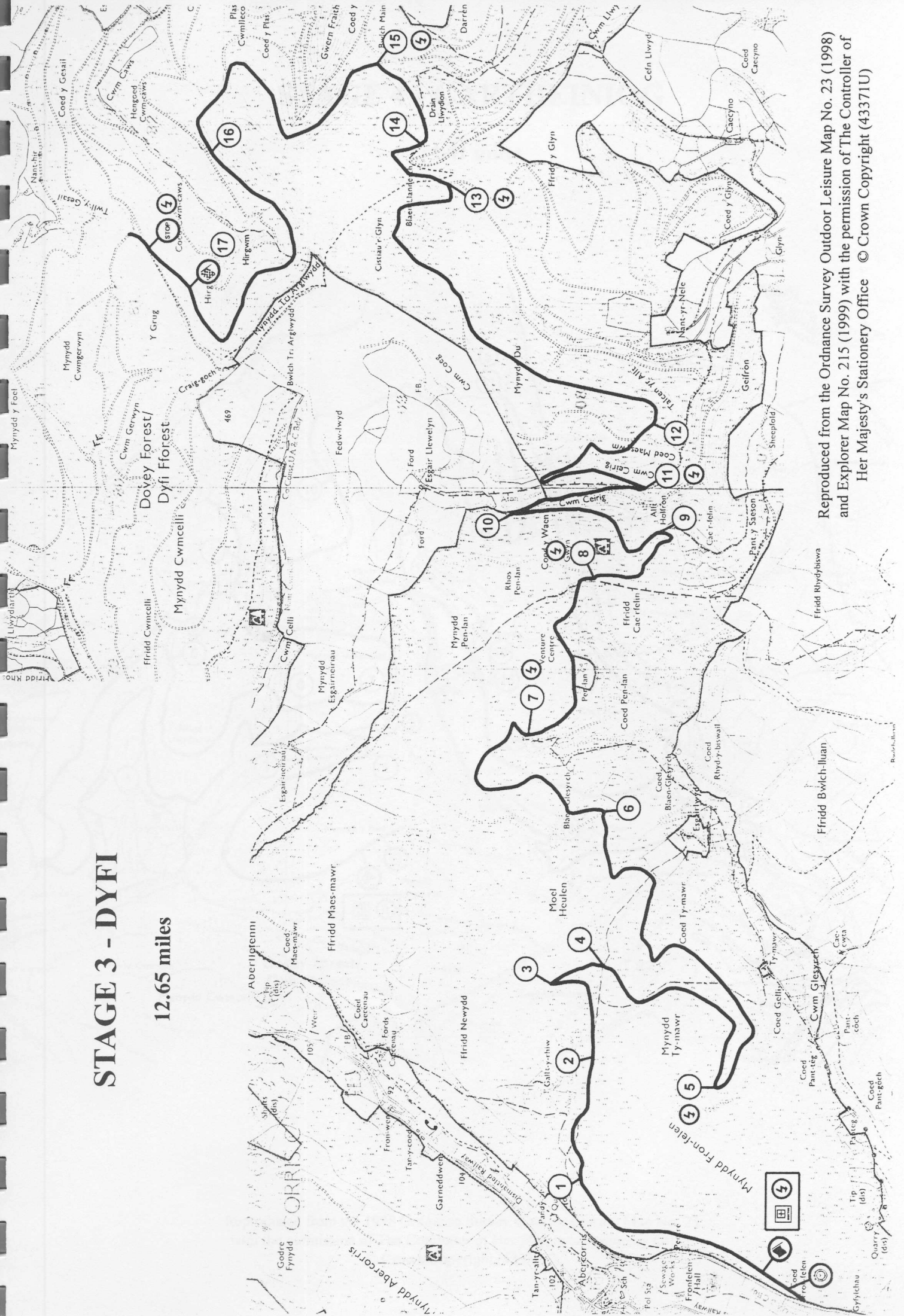
18.03 miles

Reproduced from the 1999 Ordnance Survey Explorer Map No. 214 with the permission of The Controller of Her Majesty's Stationery Office © Crown Copyright (43371U)



STAGE 3 - DYFI

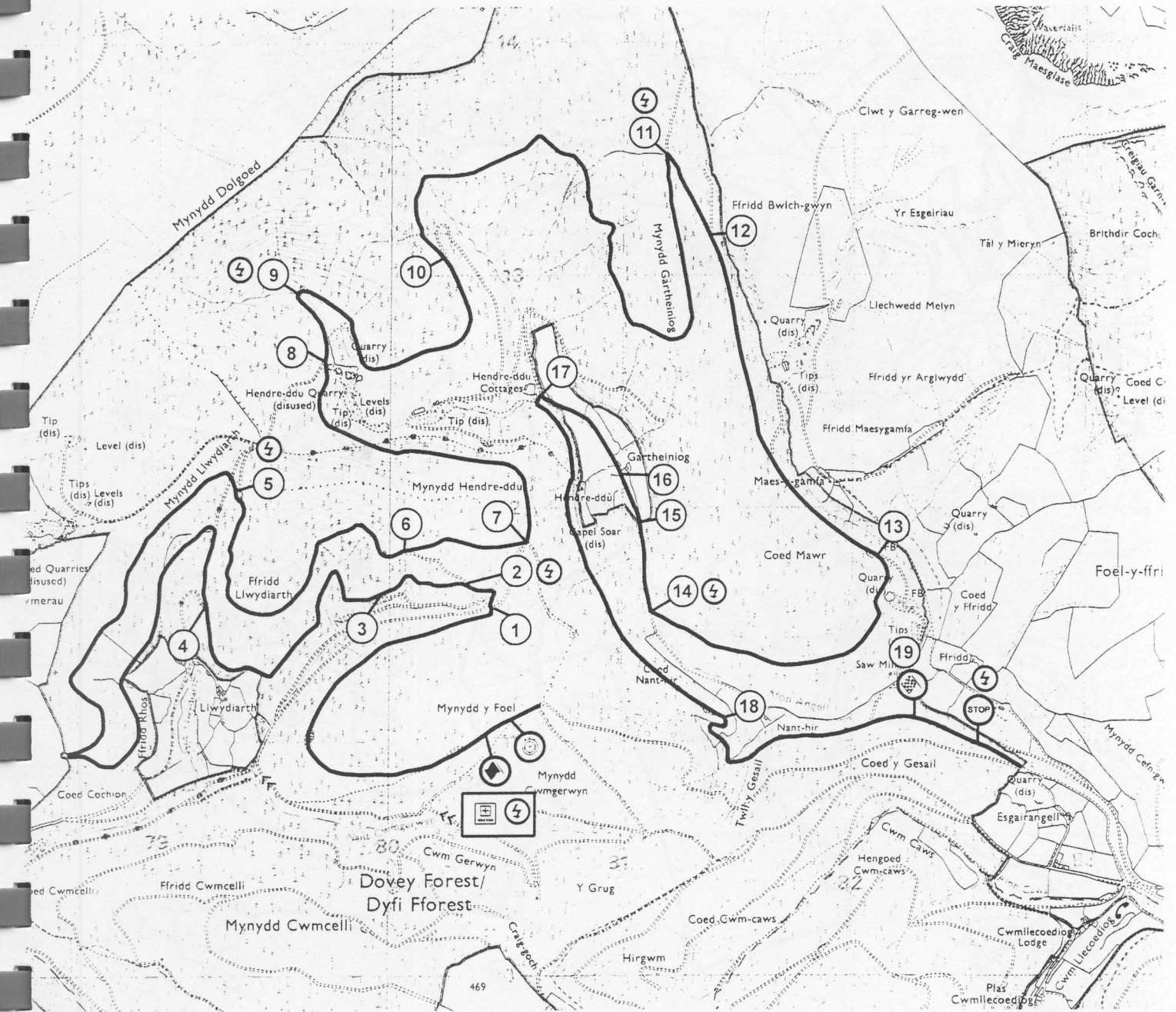
12.65 miles



Reproduced from the Ordnance Survey Outdoor Leisure Map No. 23 (1998) and Explorer Map No. 215 (1999) with the permission of The Controller of Her Majesty's Stationery Office © Crown Copyright (43371U)

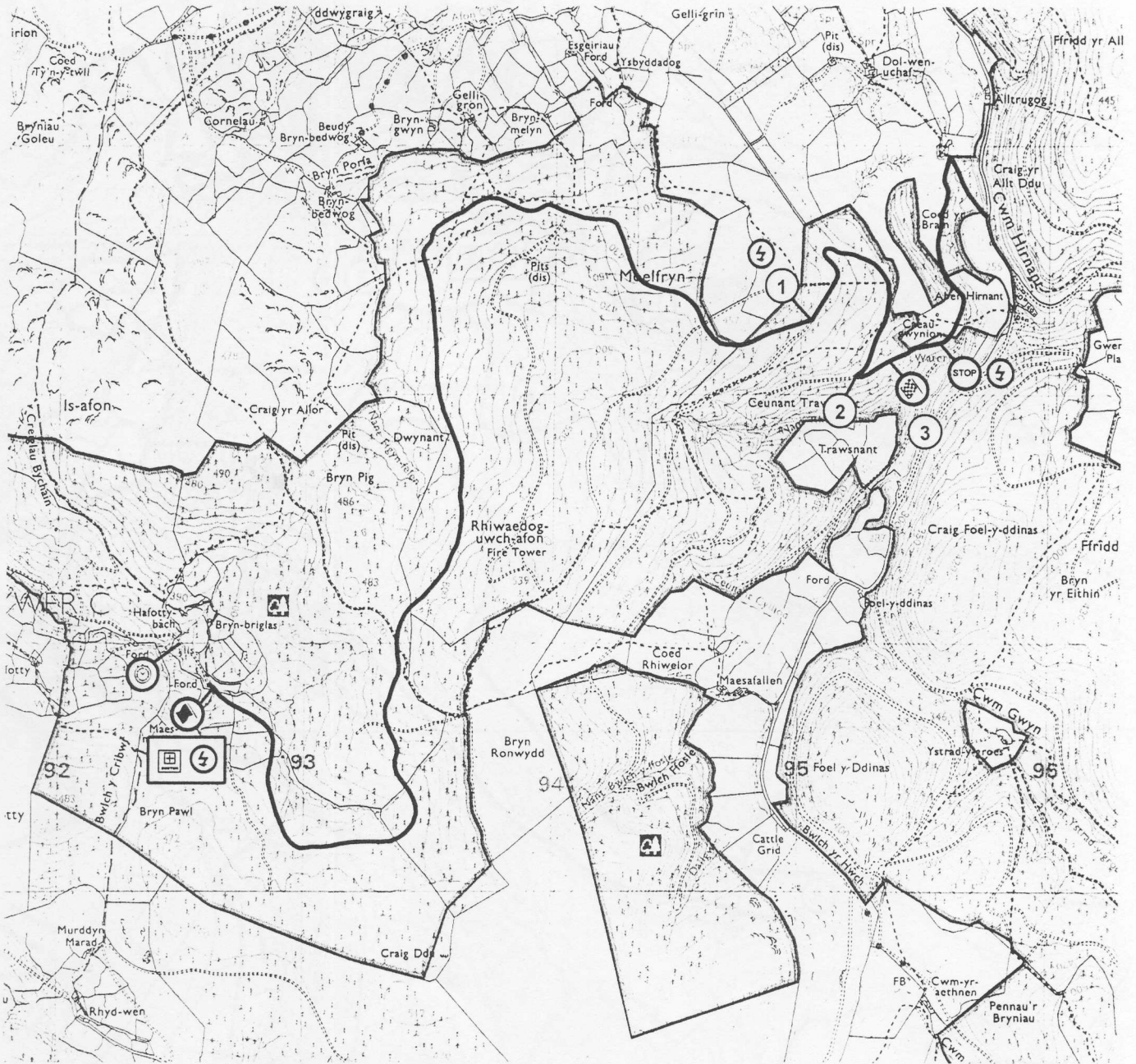
STAGE 4 - GARTHEINIOG

14.41 miles



STAGE 5 - LLANGYWER

4.32 miles



STAGE 7 - DYFNANT

10.85 miles

