

***Audi Sport
International Rally
20 October 1990***



**SERVICE ROAD
BOOK**

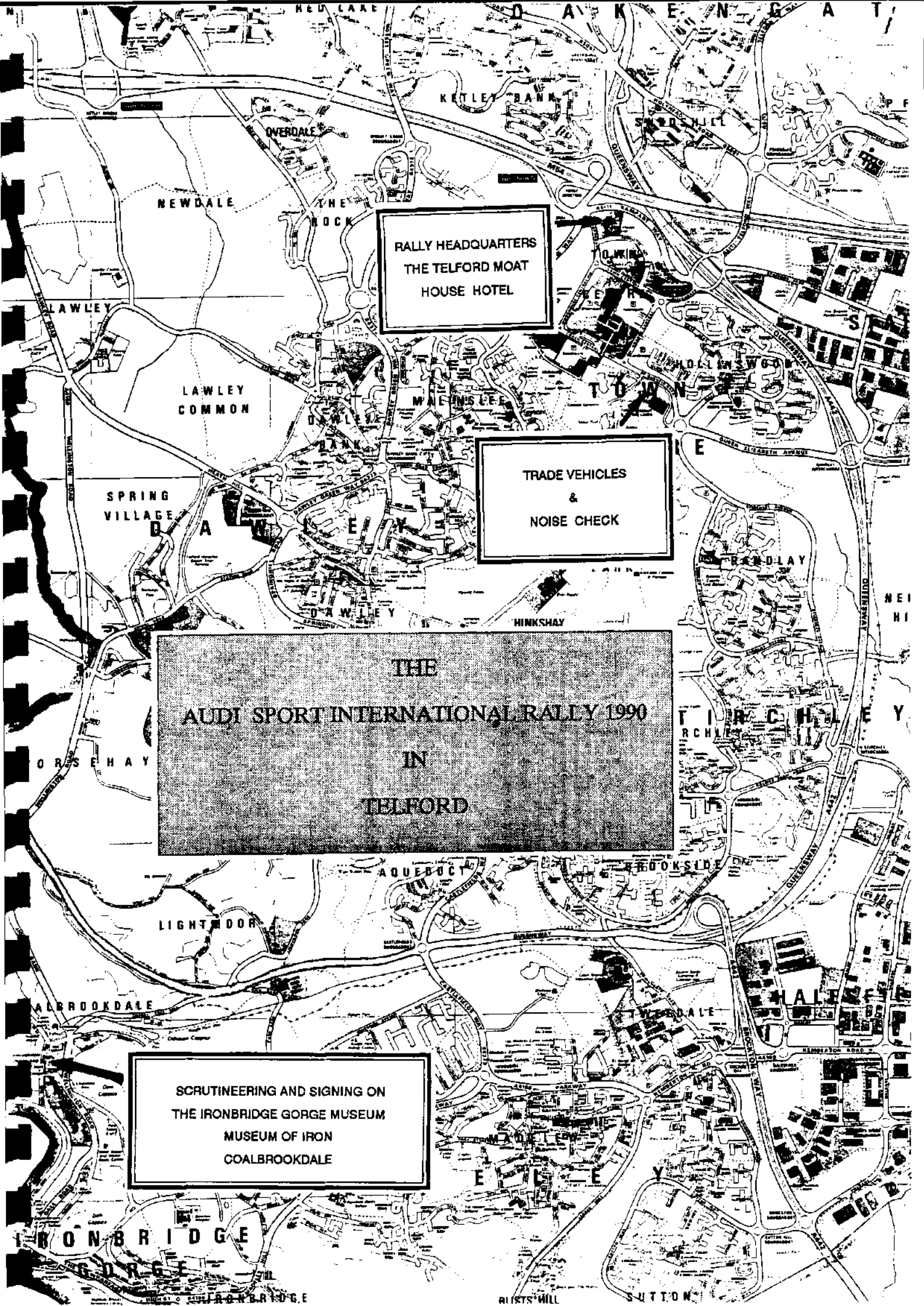
CONTENTS

- Map Of Telford
- Event Servicing Regulations
- Event Servicing Information
- Rally Route by Map References
- Rally Time Shedule
- Support Vehicle Route
- Service Vehicle Route
- Supervision Vehicle Route

Organised by Wolverhampton and South Staffs Car Club Ltd.

Contact:





RALLY HEADQUARTERS
THE TELFORD MOAT
HOUSE HOTEL

TRADE VEHICLES
&
NOISE CHECK

THE
AUDI SPORT INTERNATIONAL RALLY 1990
IN
TELFORD

SCRUTINEERING AND SIGNING ON
THE IRONBRIDGE GORGE MUSEUM
MUSEUM OF IRON
COALBROOKDALE

IRONBRIDGE

GORGE

IRONBRIDGE

HIRTS' HILL

SUTTON

AUDI SPORT INTERNATIONAL RALLY 1990

REGULATIONS

ARTICLE 13 - Traffic - Repairs.

1. Throughout the rally competitors must strictly observe the Traffic laws of the countries crossed. (United Kingdom)
Any crew which does not comply with these traffic laws shall be subject to penalties laid out below:
 - (a) 1st infringement: a cash penalty of £50.00
 - (b) 2nd infringement: a 5 minute time penalty
 - (c) 3rd infringement: exclusion from the event.

In the case of an infringement of the traffic laws committed by a crew participating in the event the policeman or officials having noted the infringement must inform the offender thereof, in the same way as for normal road users. Should the police decide against stopping the driver in the wrong, they may request the application of penalties laid out in the Supplementary Regulations of the event, subject to the following:

- (a) that notification of the infringement was made through official channels and in writing, before the posting of the current classification;
 - (b) that the statements are sufficiently detailed for the identity of the offending driver to be established beyond all doubt, as well as the place and time of the offence.
 - (c) that the facts are not open to various interpretations.
2. a) Repairs and servicing of a competitors vehicle may only be carried out in areas expressly designated by the promoters in the Road Book in accordance with a provision in the present regulations and from a vehicle carrying an official plate that has been supplied by the promoters and affixed by its own adhesive.
b) Competitors will be responsible for ensuring that they are supplied with fuel, oil, water, etc. No assistance may be expected from the Organisers in this respect although they may give advice as to where supplies may be obtained. Fuel, water, air and oil may be obtained at any commercial garage or filling station which is located on the rally route.
c) The use of aircraft (fixed wing or otherwise) for servicing is prohibited throughout the Rally.
3. It is forbidden under pain of exclusion, to tow, transport the cars, or to have them pushed, except to bring them back onto the road, or to clear the road.
4. Similarly, crews are forbidden under pain of exclusion:
 - (a) to deliberately block the passage of competing cars, or to prevent them from overtaking;
 - (b) to behave in an unsporting manner.

5. Competitors should always drive and conduct themselves in a manner which shall not discredit the event arouse adverse public opinion. Failure to do so or any instance of a competitor driving at an excessive speed or in a negligent manner, or failure to comply with national or local traffic regulations or being accused of any driving offence committed during the event, or committing any breach of these regulations may be penalised. Competitors are required to inform the promoters at the earliest opportunity of any alleged offence or alleged contravention which is likely to be the subject of a Police report.
- 6 a) Except when a car is under parc ferme regulations, emergency service may be carried out at any time by the crew of the competing car using equipment carried in the car. Emergency service may also be carried out by the RAC, AA, or other recognized motoring service or a commercial garage not connected with the Event or an entry on it and not organised in advance.
- b) No vehicle will be allowed to enter a special stage to carry out service until the stage has been declared closed by the Stage Commander and then only under his direct supervision.
7. Servicing plates will be issued as follows :
- SERVICE PLATES - may be used on a vehicle of up to 20 feet (6m) in length. These vehicles will take a separate route designated by the promoters between defined Service Areas situated normally after every two or three special stages. One plate will be issued free with every entry, additional plates may be applied for on the entry form at a cost of £40 each. The numbers supplied to be at the organisers discretion.
- SUPERVISION PLATES - may only be used on a conventional passenger car, an estate car derivative or similar approved by the promoters. These vehicles will be able to stop adjacent to the end of each special stage only in areas designated by the promoters and only by following a route supplied the organisers. Limited servicing will be permitted in these areas designated as Emergency Service Areas. One plate will be supplied free of charge to each FULL ENTRY there is no provision for the issue of these plates to competitors paying the Clubmans Entry fee.
- MANAGEMENT PLATES - may be used on a conventional passenger car, an estate car derivative or similar approved by the promoters. No servicing will be permitted from these vehicles. The Management Pack will contain all competitor, Service and Press information and the vehicles will only be prohibited from limited areas of the route at the promoters discretion, in particular the vicinity of stage starts and finishes. One pack can be purchased only by each FULL ENTRANT for £100 including V. A. T.

SUPPORT PLATES - may be used on any vehicle, even those over 20 feet (6m) in length. These vehicles will be permitted into a limited number of Service Areas and may only travel between them on a route designated by the organisers. Plates may be applied for only with FULL ENTRIES at a cost of £50 each including V. A. T. .

TRADE PLATES - may be used on any vehicle at a limited number of service areas by companies not directly connected with an entry on the event. These vehicles will follow the organisers route between the designated areas. Applications must be made on the official entry form at a cost of £60 including V. A. T. (50% reduction for members of AMARA).

All applications for servicing plates must be made on the official entry form at the time of submission of the entry. The promoters reserve the right to refuse any application and to restrict the distribution of additional plates.

Servicing packs will be issued from The Rally Office during normal opening hours except between 14.00 and 20.00hrs. 19 October when they will be issued from the documentation area at the scrutineering venue.

AND ALSO

ARTICLE 19 - Special Stages

8. Any servicing vehicles whose occupants, by their actions, disregard or do not comply with an instruction of an official of the rally, are in breach of the road traffic act or by their actions bring the event, The Promoters, the FISA or the sport into disrepute, will have their rally credentials and passes removed and will lose the right to any rally facilities. Any vehicle/crew so penalised will not be substituted.

10. During a special stage, assistance is not forbidden, but must, in no case, be an obstacle to the running of the stage and it is forbidden to change a set of tyres.
However non competing vehicles are not permitted to enter a special stage or its boundary until all competing cars have traversed the special stage, all penalty lateness for that special stage has expired and the stage has been closed by the Stage Commander and then only under his instruction. Breach of this regulation will entail exclusion of the competitor responsible for the vehicle and/or the competitor assisted as a result of the action of this vehicle.

Servicing Details

N. B. - See Article 13 of the Event Regulations.

Support Vehicles

Servicing from vehicles carrying 'SUPPORT' plates will only be permitted in 2 designated areas.

Area	Location	Map Ref	Duration	1st Car Due
Service Area B	Farmers Mart Dolgellau	124/735182	15 mins.	10.57
Service Area E	Glynwed Car Park - Ketley Telford	127/672109	-	16.03 (aprox)

Service Vehicles

Servicing from vehicles carrying 'SERVICE' plates will only be permitted in 5 designated areas.

Area	Location	Map Ref	Duration	1st Car Due
Service Area A	Dylife	136/870939		08.08
Service Area B	Farmers Mart Dolgellau	124/735182	15 mins.	10.57
Service Area C	Municipal Car Park Machynlleth	135/747007	10 mins.	12.15
Service Area D	Dinas-Mawddwy	125/858141		13.39
Service Area E	Glynwed Car Park - Ketley Telford	127/672109	-	16.03 (aprox)

Supervision Vehicles

Vehicles carrying 'SUPERVISION' plates will be permitted into the 5 designated service areas.

Servicing may also be undertaken from 'Supervision' vehicles only in seven additional areas.

Only vehicles with 'Supervision' plates may be used for servicing in these areas, the use of any other vehicle will be considered an infringement of regulation Article 13.2 .

Judges of fact will be present in all areas.

Area	Location	Map Ref	1st Car Due
Service 'SA'	Hafren	136/ 873904	08.00
Service 'SB'	Lake Vyrnwy	125/ 020193-964242	09.25
Service 'SC'	Bala	125/ 929361	10.10
Service 'SD'	Pennal	135/ 703004-716006	12.05
Service 'SE'	Dyfi	124/ 810106-807104	12.55
Service 'SF'	Aberangell	125/ 833104-841105	13.23
Service 'SG'	Llangadfan	125/ 010111-103066	14.28

All Vehicles

The service venues used on the event are restricted in area. You must obey all marshals instructions in order for maximum use to be made of the facilities. Penalties in Article 13.8 will be applied.

Only vehicles with official service plates will be allowed into the service areas.

Please leave the service areas as soon as your competing car has booked out to allow space for other crews.

Service crews will not be permitted to enter Area C, Machynlleth, until 20 minutes before the due time of their relevant competitor.

PLEASE LEAVE THE CAR PARKS TIDY AND TAKE ALL YOUR RUBBISH HOME WITH YOU.

Approximate Rally Mileages

From Start to Service A	- 23 Road and 20 Stage miles
From Service A to Service SB	- 30 Road and 11 Stage miles
From Service SB to Service SC	- 14 Road and 10 Stage miles
From Service SC to Service B	- 18 Road and 5 Stage miles
From Service B to Service C	- 20 Road and 13 Stage miles
From Service C to Service SE	- 6 Road and 14 Stage miles
From Service SE to Service D	- 9 Road and 12 Stage miles
From Service D to Service SG	- 17 Road and 13 Stage miles
From Service SG to Service E	- 48 Road miles
From Service E to Finish	- 13 Road and 3 Stage miles

The Routes For Service Vehicles

The routes to be followed by vehicles carrying plates are shown in the Service Road Book.

Service vehicles found on any other road or crews servicing outside the designated areas will be in breach of the regulations.

Judges of Fact will be patrolling the area looking for offenders.

YOU HAVE BEEN WARNED

Service vehicle mileages

Telford to Newtown	- 47 miles
Newtown to Service A	- 23 miles
Service A to Service B	- 30 miles
Service B to Service C	- 16 miles
Service C to Service D	- 13 miles
Service D to Service E	- 60 miles
Service E to Finish	- 7 miles

ROUTE DEFINED BY REFERENCE

SECTION	ROUTE	MAP REFERENCE	APP	DEP	INFORMATION	TARGET TIME	CAR 1 TIME	
RS0	TC0	136/106917	SE		Enter Car Park from the 'B' road.	39	07.00	
		106917		SE	Back Lane Car Park. Report at least 20 Minutes before due start time. Give Way at Car Park exit. 30 MPH Speed limit.			
		109914	NW	SW				
		035913	NE	SW	Level crossing.			
		026888	NE	SW	40 MPH Speed limit.			
		960849	NE	SW	40 MPH Speed limit.			
		954845	NE	NW				
		933847	SE	NW	Care - Narrow road.			
906844	NE	N	Care - Very narrow road.					
887851	SE	W	Care past farm.					
874849	E		Enter forest.					
STAGE 1		HAFREN			BOGEY TIME 18m 00s	39	07.42	
RS1	FTC1 PC1	870903	SW	SE	Hand in time cards. Give way as joining public road. Emergency service allowed here (SA). Supervision cars only. Give way. Service area between this point and reference 862939. Give way. Care through village. Give way. Care - Narrow road. Give way. Enter forest.	60	08.02 08.02	
		873904		N				
		Via		SW				NW
		Via		E				E
		Via		W				N
		Via		SE				N
		Via		SW				SE
		Via		NW				NE
Via	SW	W						
ATC2	SW							
125/034097	SW							
019133	SW							
STAGE 2		DYFNANT 1			BOGEY TIME 10m 30s	22	09.05	
RS2	FTC2 PC2	003159	W	SW	Hand in time cards. Give way. Give way. Emergency service zone starts here (SB). Supervision cars only. End of service zone. Care - Narrow road.	35	09.16 09.20	
		015174		E				
		Via		S				NW
		Via		SE				N
		Via		E				NW
ATC3	NW	N						
964242	E	NW						
953298	NW	N						
STAGE 3		PENLLYN			BOGEY TIME 8m 30s	19	09.54	

ROUTE DEFINED BY REFERENCE

SECTION	ROUTE	MAP REFERENCE	APP	DEP	INFORMATION	TARGET TIME	CAR 1 TIME
RS3	FTC3	971318		NW	Give way. Give way. Hand in time cards. Give way. 40 MPH Speed limit. Give way at main road. Emergency service allowed in public car park on right before junction (SC). Supervision cars only.		10.03
	Via Via PC3 Via Via Via	962324 959324 943347 935350 930354 929362	E SE SE E SW SE	SW NW NW W NE SW			10.08
	Via ATC4	825236 827235	NE N	E	Enter forest.	32	
STAGE 4		DRWS-Y-NANT			BOGEY TIME 4m 00s	9	10.38
RS4a	FTC4	124/814214		NW	Give way. Slow and quiet to main road. Give way. Hand in time cards. Dolgellau service 'IN'.		10.42
	Via Via PC4 TC4a	813218 817229 771202 735182	SE S NE NE	NE W SW			10.50 10.57
RS4b		See map in Tulip Road Book				15	
RS4c	TC4b	735182		SW	Dolgellau service 'OUT'. Give way as leaving service. Give way. 30 MPH Speed limit. Care - Two way rally traffic.		11.12
	Via Via Via ATC5	734180 740089 135/748043 748045	N NW E S	E SE N			27
STAGE 5		PANTPERTHOOG			BOGEY TIME 9m 00s	20	11.42
RS5	FTC5	748045		S	Care - Two way rally traffic. Hand in time cards. Give way at main road. Enter forest.		11.51
	PC5 ATC6	748043 741034	N NE	SW			11.51 6
STAGE 6		RHYD-GALED			BOGEY TIME 3m 30s	7	12.00
RS6a	FTC6	712021		W	Hand in time cards. Give way. 30 MPH Through village. Give way. Emergency service allowed outside speed limit zone after village (SD). Supervision cars only. Give way.		12.03
	PC6	709020	NE	SW			12.03
	Via	701008	NE	S			
	Via	699004	NE	SE			
	Via	744019	W	S			

ROUTE DEFINED BY REFERENCE

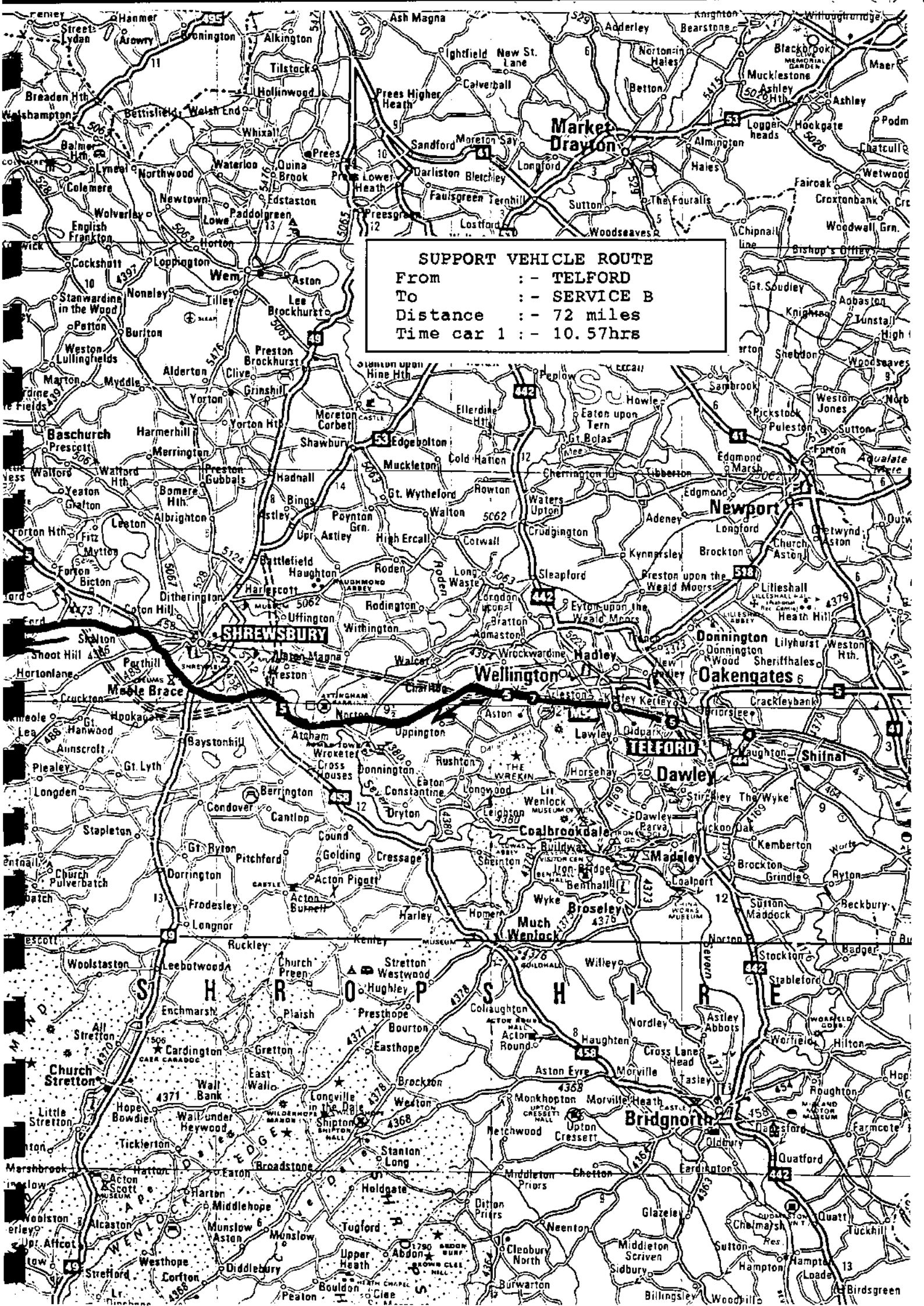
SECTION	ROUTE	MAP REFERENCE	APP	DEP	INFORMATION	TARGET TIME	CAR 1 TIME
	Via	744014	N	S	30 MPH Speed limit. Slow and quiet through Machynlleth.	12	12.15
	Via TC6a	746008 747007	W W	S			
RS6b	See map in Tulip roadbook.					10	
RS6c	TC6b Via Via ATC7	746008 745008 124/755060 770067	S E SE SW	W N NE	Stop as joining main road. Stop.	12	12.25
STAGE 7	DYFI MAIN			BOGEY TIME 13m 00s		28	12.40
RS7	FTC7	813105		NW	Give way as joining public road. Care - Two way traffic. Emergency service allowed to next reference (SE). Supervision cars only. Emergency service ends. Give way as crossing public road.	12	12.54
	Via	810106	E	S			
	Via Via	807104 794109	N SW	W N			
	ATC8	795110	S				
STAGE 8	GARTHEINIOG			BOGEY TIME 11m 30s		25	13.09
RS8a	FTC8 Via	125/822116 833104	N	SE SE	Give way. Emergency service allowed between here and 841105. Supervision cars only (SF). Hand in time cards. Give way. Enter service area.	18	13.39
	PC8	846102	W	N			
	Via TC8	858140 858141	S	W E			
RS8b	TC8 Via	858141 859141	S	E SE	Give way as leaving service. Give way as joining main road. Care - Narrow road. Enter forest.	31	13.39
	Via Via ATC9	991115 977131 956167	W NE S	N NW			
STAGE 9	DYFNANT 2			BOGEY TIME 12m 00s			
RS9a	FTC9	019133		S	Give way as joining public road. Give way. Emergency service allowed after this reference (SG). Supervision cars only.		14.26
	Via	010111	NE	SE			

ROUTE DEFINED BY REFERENCE

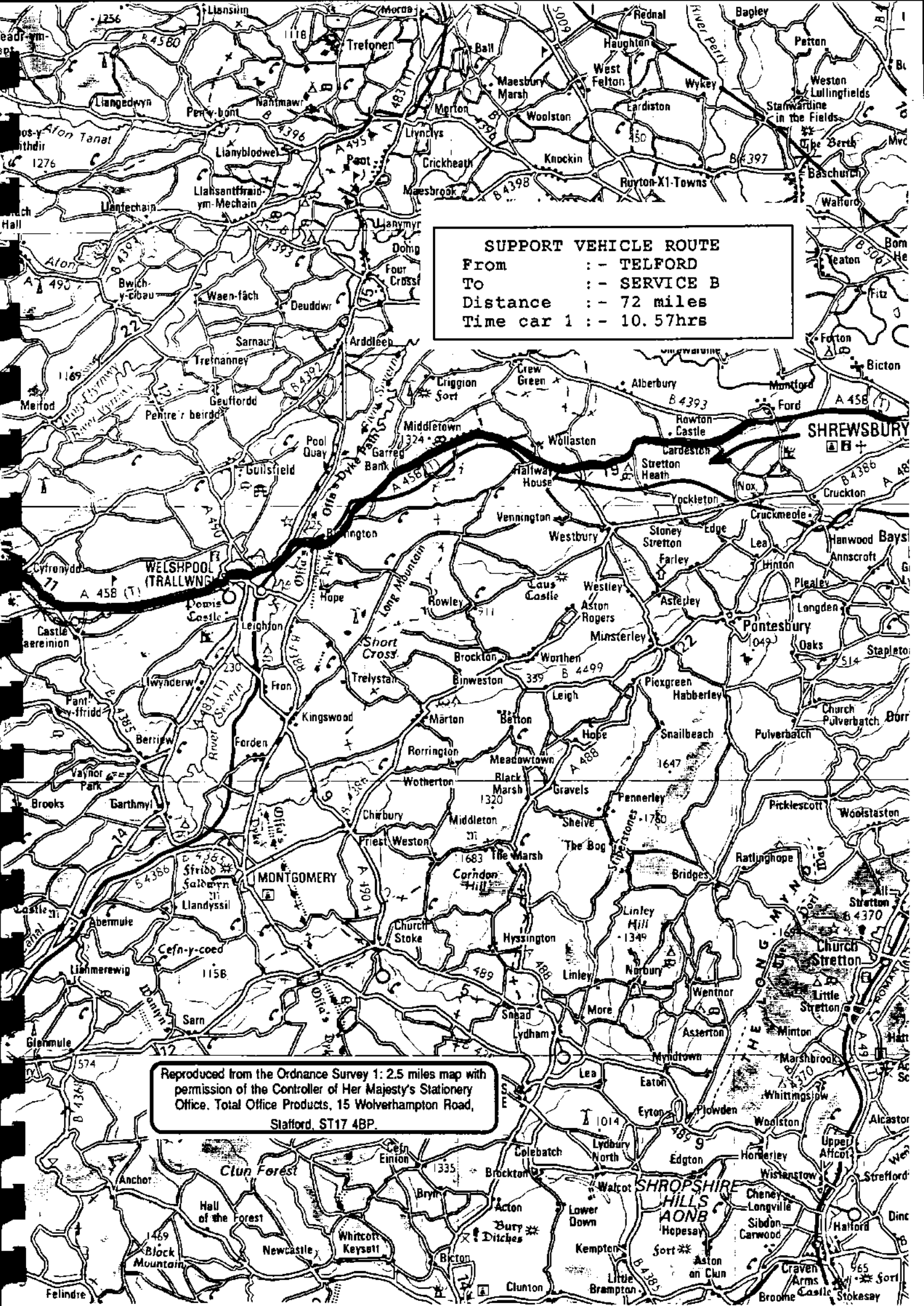
SECTION	ROUTE	MAP REFERENCE	APP	DEP	INFORMATION	TARGET TIME	CAR 1 TIME
	PC9	103066	W	NE	Hand in time cards. 30 MPH Through Llanfair Caereinion.		14.41
	Via	126/225076	NW	NE	Give way. 30 MPH Through Welshpool.		
	Via	248089	W	E	Automatic level crossing.		
	Via	452134	NW	SE	40 MPH Speed limit.		
	Via	521107	SW	SE			
	Via	127/669108	S	N			
	TC9	673110	W		Service area just before TC9 on right hand side. Car wash at TC9.	97	16.03
RS9b	TC9	673110		W	Give way as joining public road.		16.03
	Via	670107	N	S			
	Via	725088	N	S			
	Via	711070	S	W	30 MPH Speed limit.		
	Via	702069	E	N	Care - Two way rally traffic.		
	ATC10	703079	SW			15	
STAGE 10		TOWN PARK 1			BOGEY TIME 1m 10s	3	16.21
RS10	FTC10 ATC11	698073 703079	SW	NE		4	16.22
STAGE 11		TOWN PARK 2			BOGEY TIME 1m 10s	3	16.29
RS11a	FTC11 TC11a	698073 700075	SW	NE	Regroup 'IN'. Hand in time cards.	2	16.30 16.32
RS11b	TC11b	699075		NE	Regroup 'OUT'. Give way as leaving control.		
	Via	701075	W	SW	Give way		
	Via	702069	N	E	Care - Two way rally traffic. Stop.		
	Via	711070	W	SE	30 MPH Speed limit.		
	Via	702091	SE	SW			
	TC11c	700092	SE		Parc Ferme. Hand in time cards and damage declaration.	12	

Award winners are reminded to attend the prize giving at the Moat House Hotel at 22.30 hours.

ROUTE TO BE FOLLOWED BY
SUPPORT VEHICLES ONLY

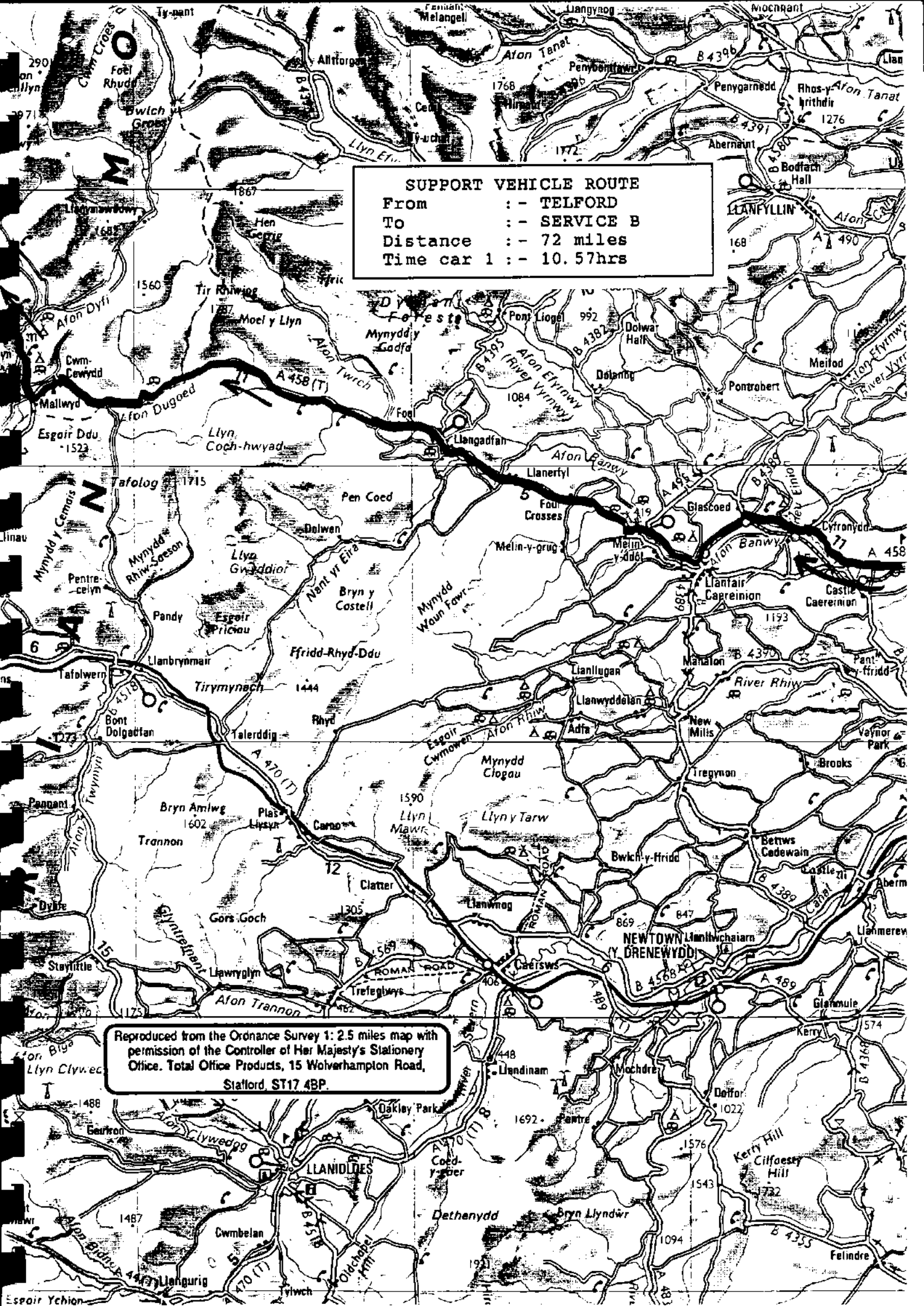


SUPPORT VEHICLE ROUTE
From : - TELFORD
To : - SERVICE B
Distance : - 72 miles
Time car 1 : - 10.57hrs



SUPPORT VEHICLE ROUTE
 From : - TELFORD
 To : - SERVICE B
 Distance : - 72 miles
 Time car 1 : - 10.57hrs

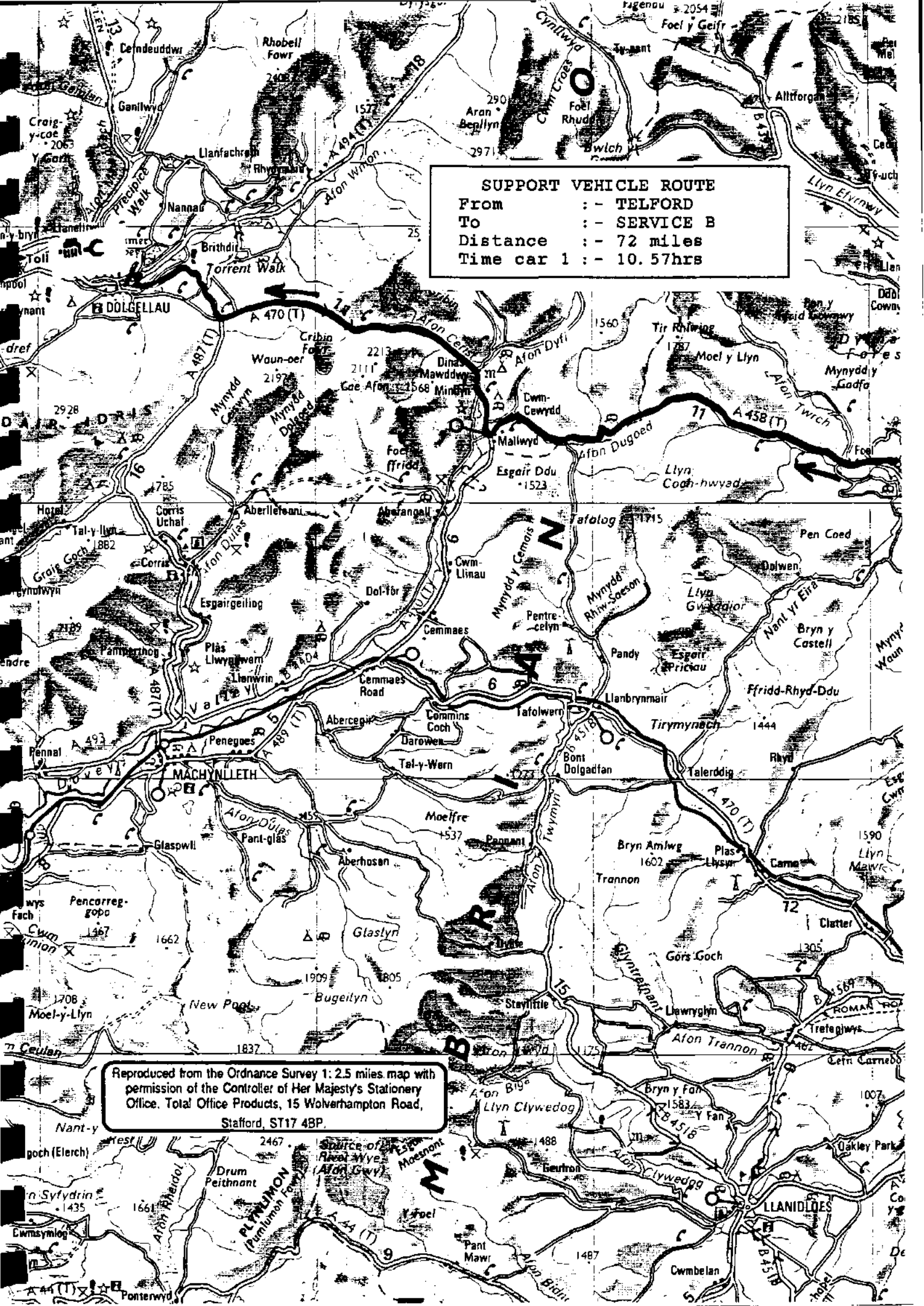
Reproduced from the Ordnance Survey 1: 2.5 miles map with permission of the Controller of Her Majesty's Stationery Office. Total Office Products, 15 Wolverhampton Road, Slafford, ST17 4BP.



SUPPORT VEHICLE ROUTE

From : - TELFORD
 To : - SERVICE B
 Distance : - 72 miles
 Time car 1 : - 10.57hrs

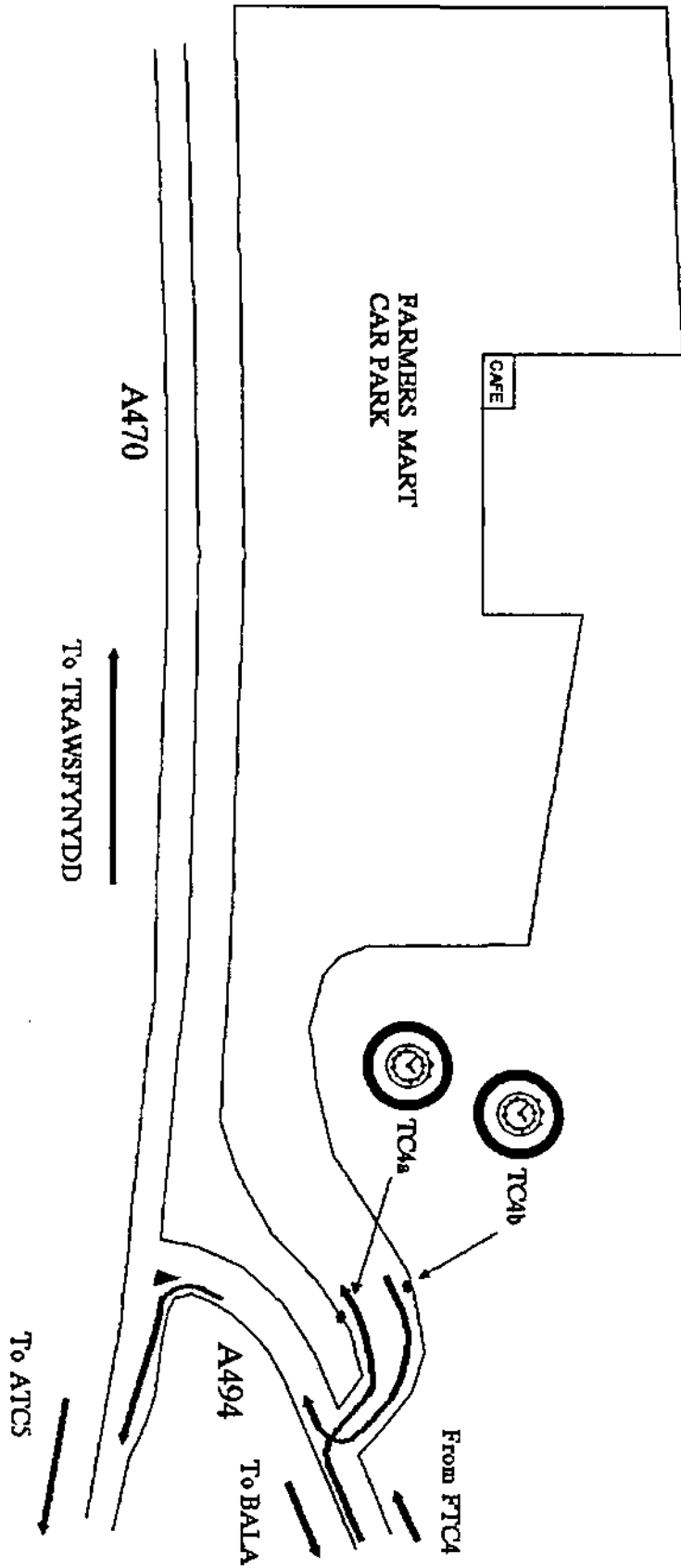
Reproduced from the Ordnance Survey 1:2.5 miles map with permission of the Controller of Her Majesty's Stationery Office. Total Office Products, 15 Wolverhampton Road, Stafford, ST17 4BP.

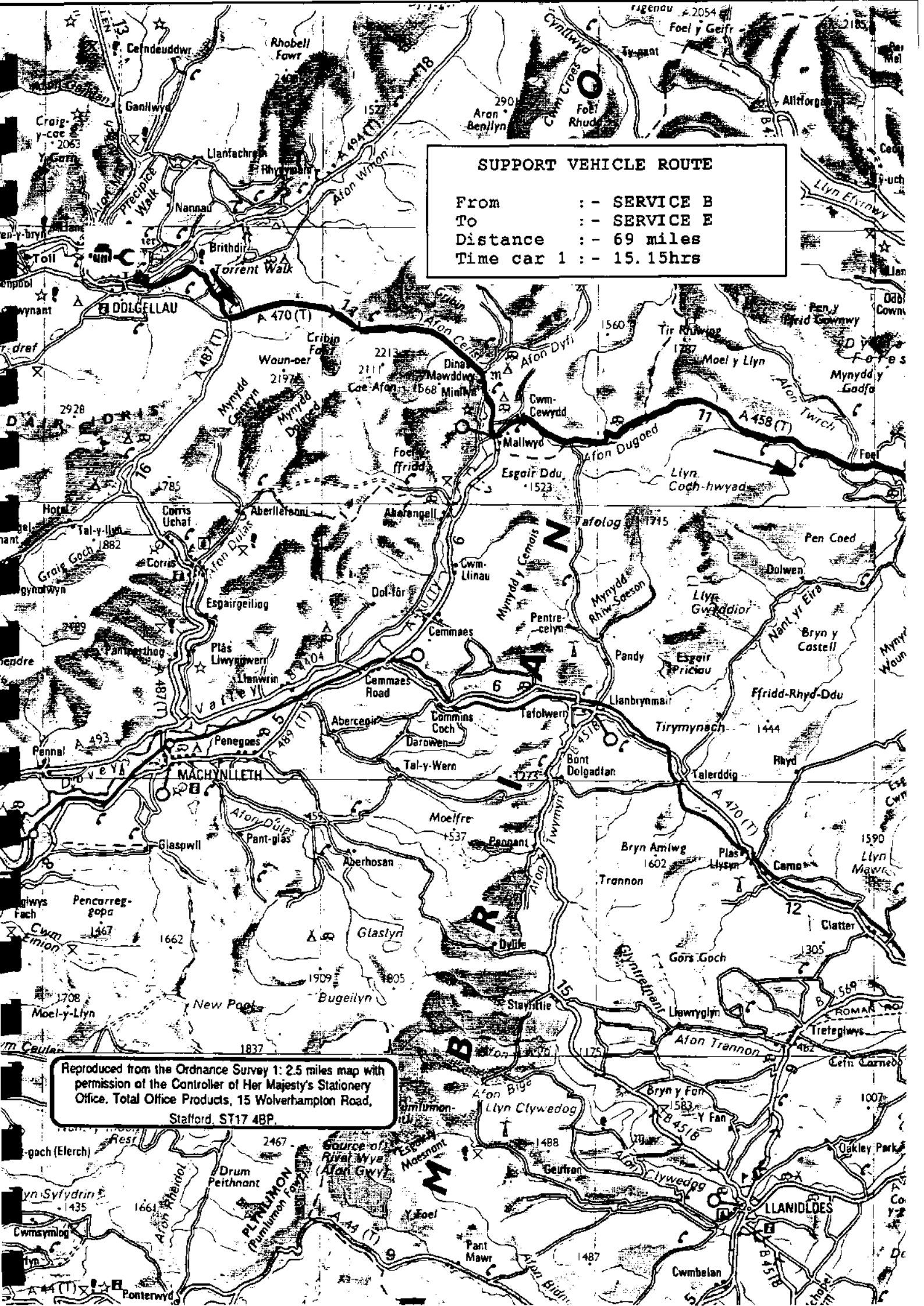


SUPPORT VEHICLE ROUTE
 From : - TELFORD
 To : - SERVICE B
 Distance : - 72 miles
 Time car 1 : - 10.57hrs

Reproduced from the Ordnance Survey 1:2.5 miles map with permission of the Controller of Her Majesty's Stationery Office. Total Office Products, 15 Wolverhampton Road, Stafford, ST17 4BP.

SERVICE AREA B - DOLGELLAU

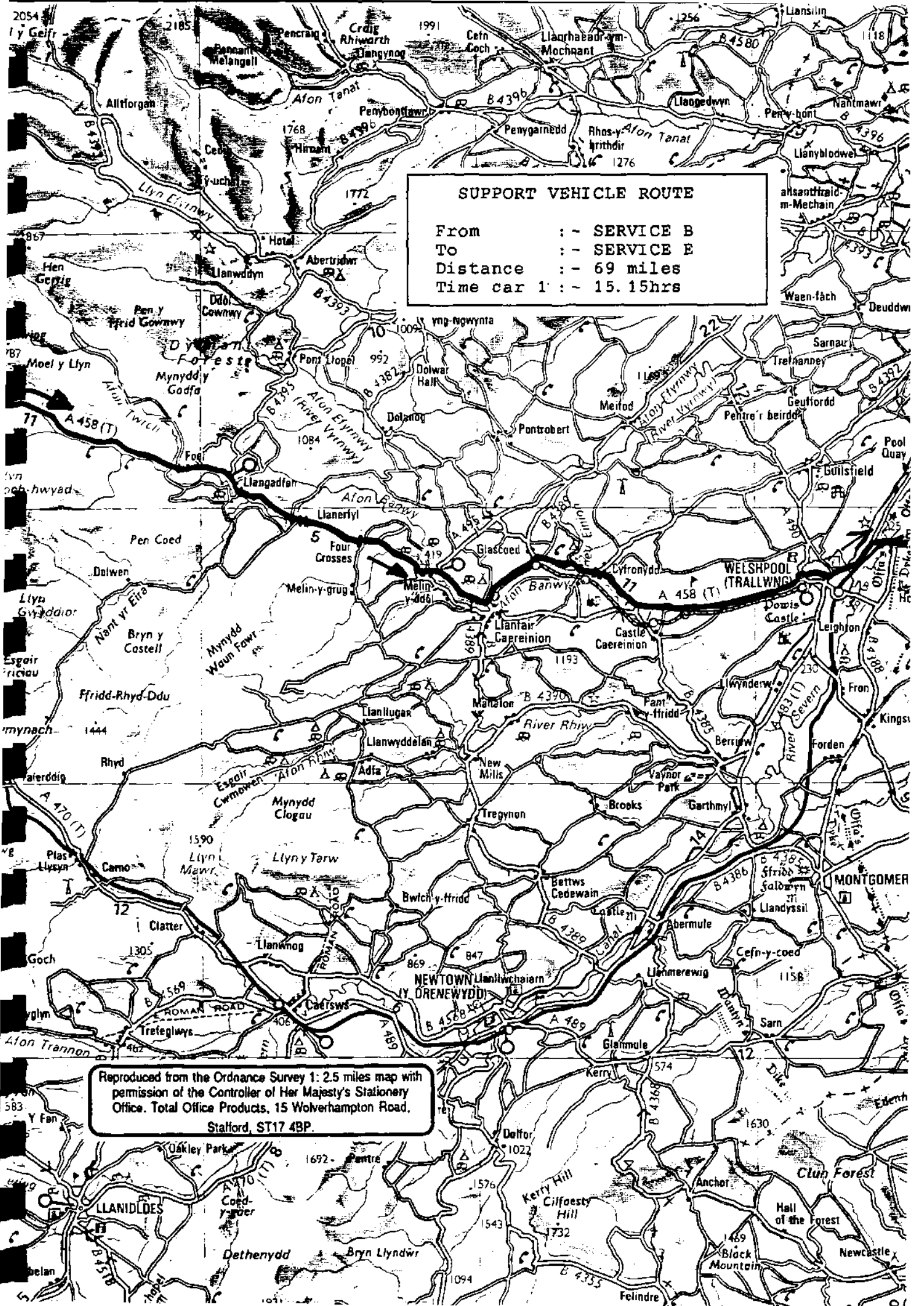




SUPPORT VEHICLE ROUTE

From : - SERVICE B
 To : - SERVICE E
 Distance : - 69 miles
 Time car 1 : - 15.15hrs

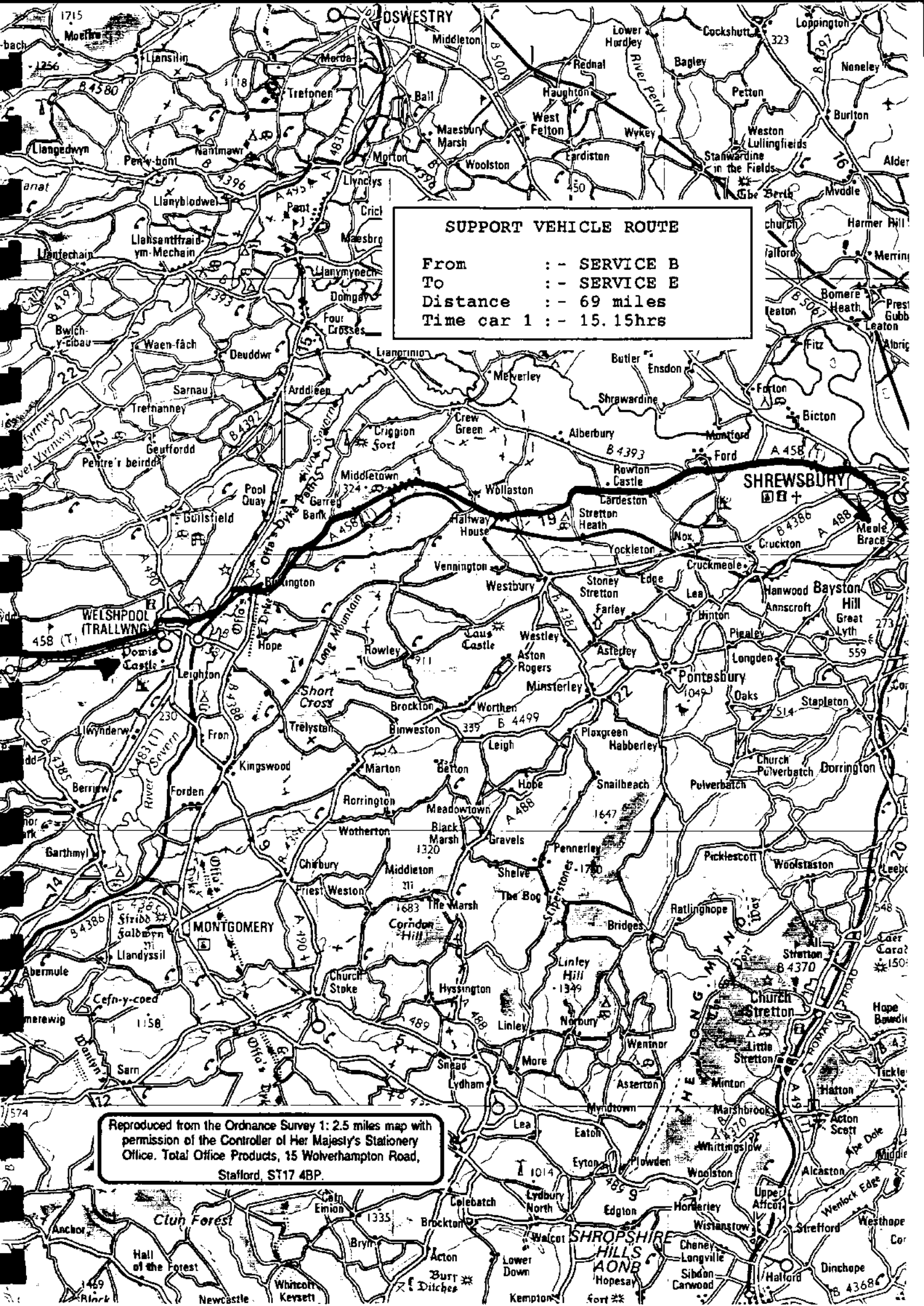
Reproduced from the Ordnance Survey 1:25 miles map with permission of the Controller of Her Majesty's Stationery Office. Total Office Products, 15 Wolverhampton Road, Stafford, ST17 4BP.



SUPPORT VEHICLE ROUTE

From : - SERVICE B
 To : - SERVICE E
 Distance : - 69 miles
 Time car 1 : - 15.15hrs

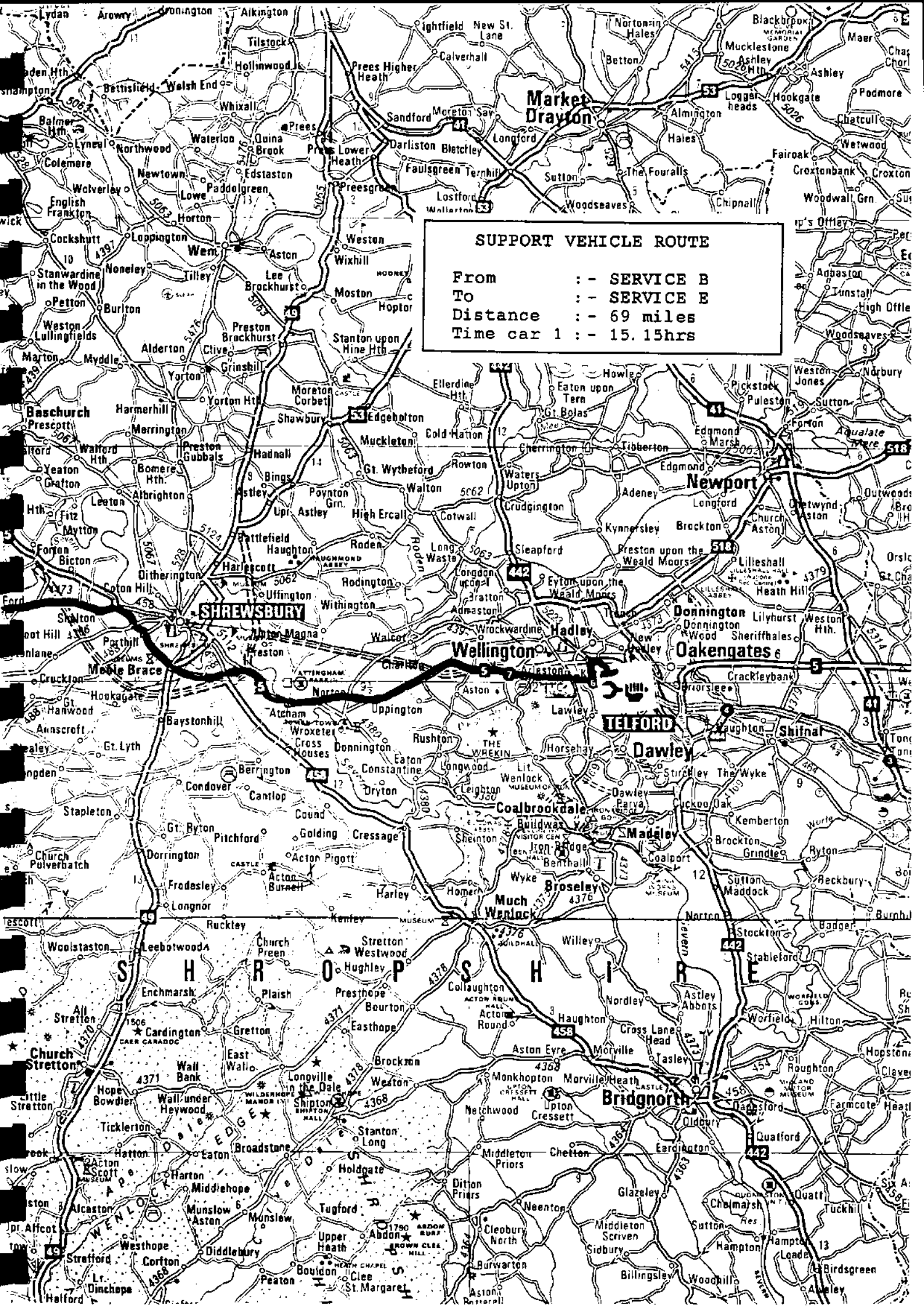
Reproduced from the Ordnance Survey 1:2.5 miles map with permission of the Controller of Her Majesty's Stationery Office. Total Office Products, 15 Wolverhampton Road, Stafford, ST17 4BP.



SUPPORT VEHICLE ROUTE

From : - SERVICE B
 To : - SERVICE E
 Distance : - 69 miles
 Time car 1 : - 15.15hrs

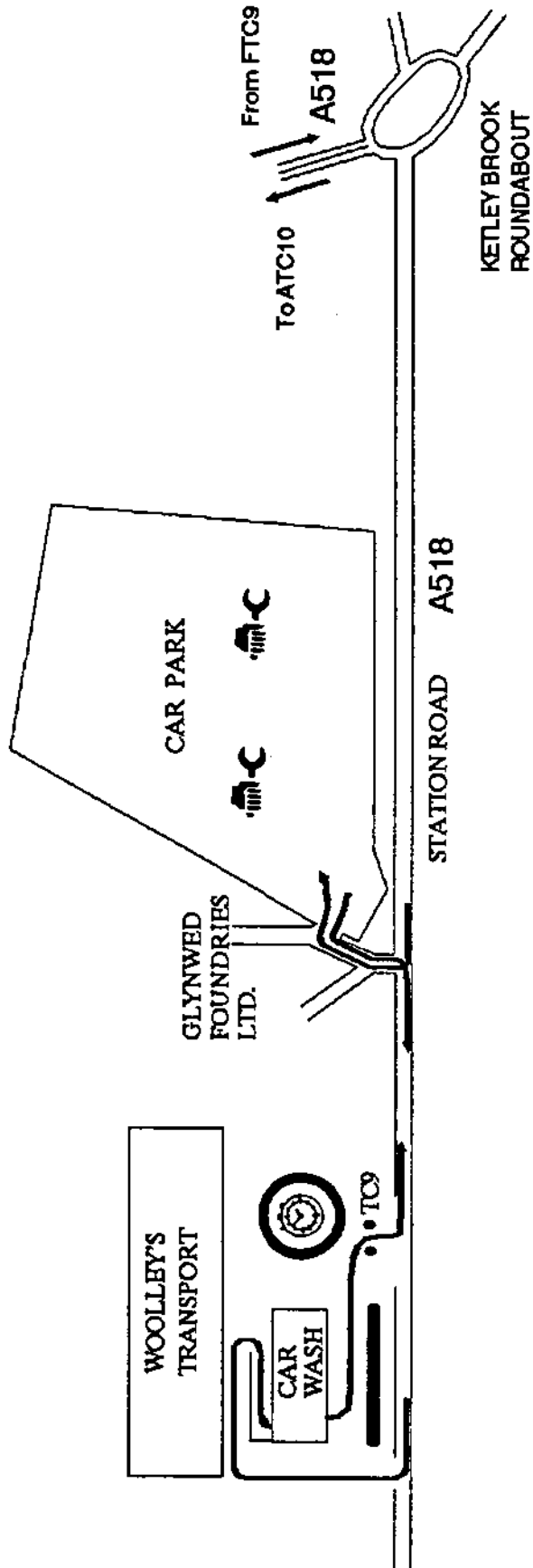
Reproduced from the Ordnance Survey 1:2.5 miles map with permission of the Controller of Her Majesty's Stationery Office. Total Office Products, 15 Wolverhampton Road, Stafford, ST17 4BP.

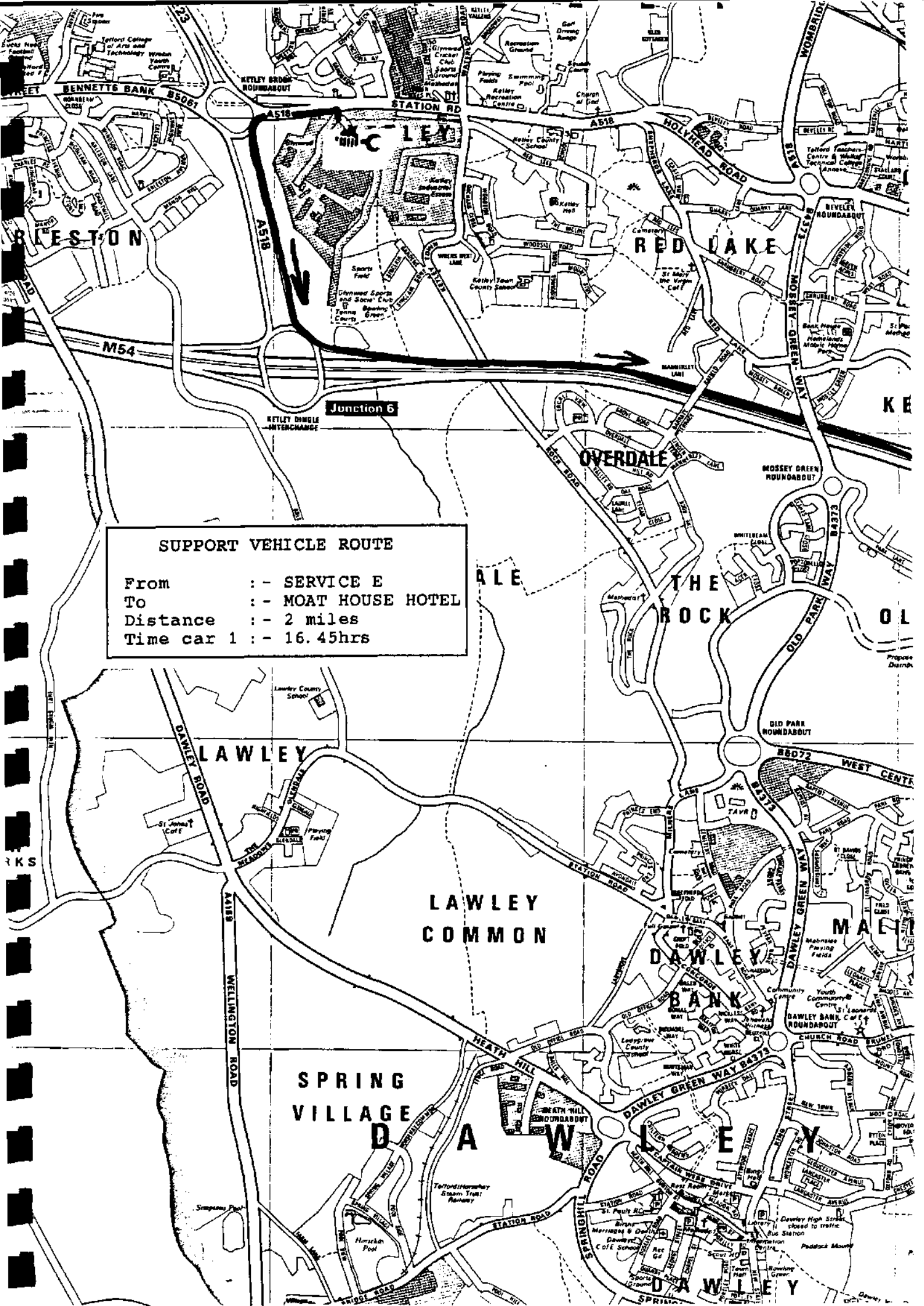


SUPPORT VEHICLE ROUTE

From : - SERVICE B
To : - SERVICE E
Distance : - 69 miles
Time car 1 : - 15.15hrs

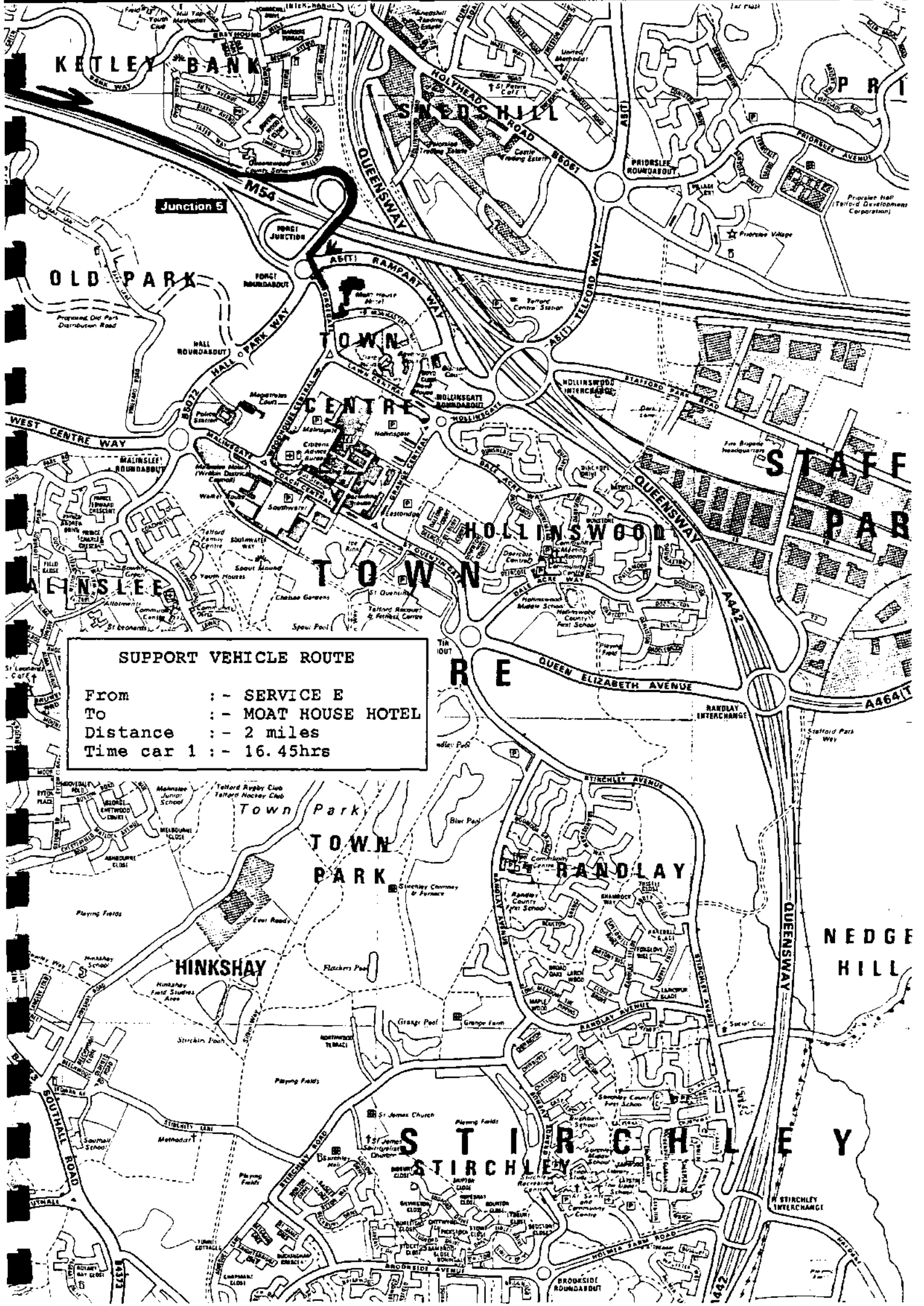
SERVICE AREA E - GLYNWED





SUPPORT VEHICLE ROUTE

From : - SERVICE E
 To : - MOAT HOUSE HOTEL
 Distance : - 2 miles
 Time car 1 : - 16.45hrs



SUPPORT VEHICLE ROUTE

From : - SERVICE E
To : - MOAT HOUSE HOTEL
Distance : - 2 miles
Time car 1 : - 16.45hrs

KETLEY BANK

OLD PARK

TOWN CENTRE

HOLLINSWOOD

STAFFORD PARK

TOWN PARK

RANDLAY

HINKSHAY

NEDGE HILL

STIRCHLEY

Junction 5

FORGE JUNCTION

WALL ROUNDABOUT

MALINSLEE ROUNDABOUT

PRIORSLEE ROUNDABOUT

WALLS JUNCTION

HOLLINSWOOD INTERCHANGE

STAFFORD PARK ROAD

STATION ROAD

DALE ACRE WAY

DALE ACRE WAY

QUEEN ELIZABETH AVENUE

RANDLAY INTERCHANGE

STIRCHLEY AVENUE

RANDLAY AVENUE

RANDLAY AVENUE

RANDLAY AVENUE

RANDLAY AVENUE

RANDLAY AVENUE

RANDLAY AVENUE

BROOKSIDE ROUNDABOUT

QUEENSWAY

QUEENSWAY

QUEENSWAY

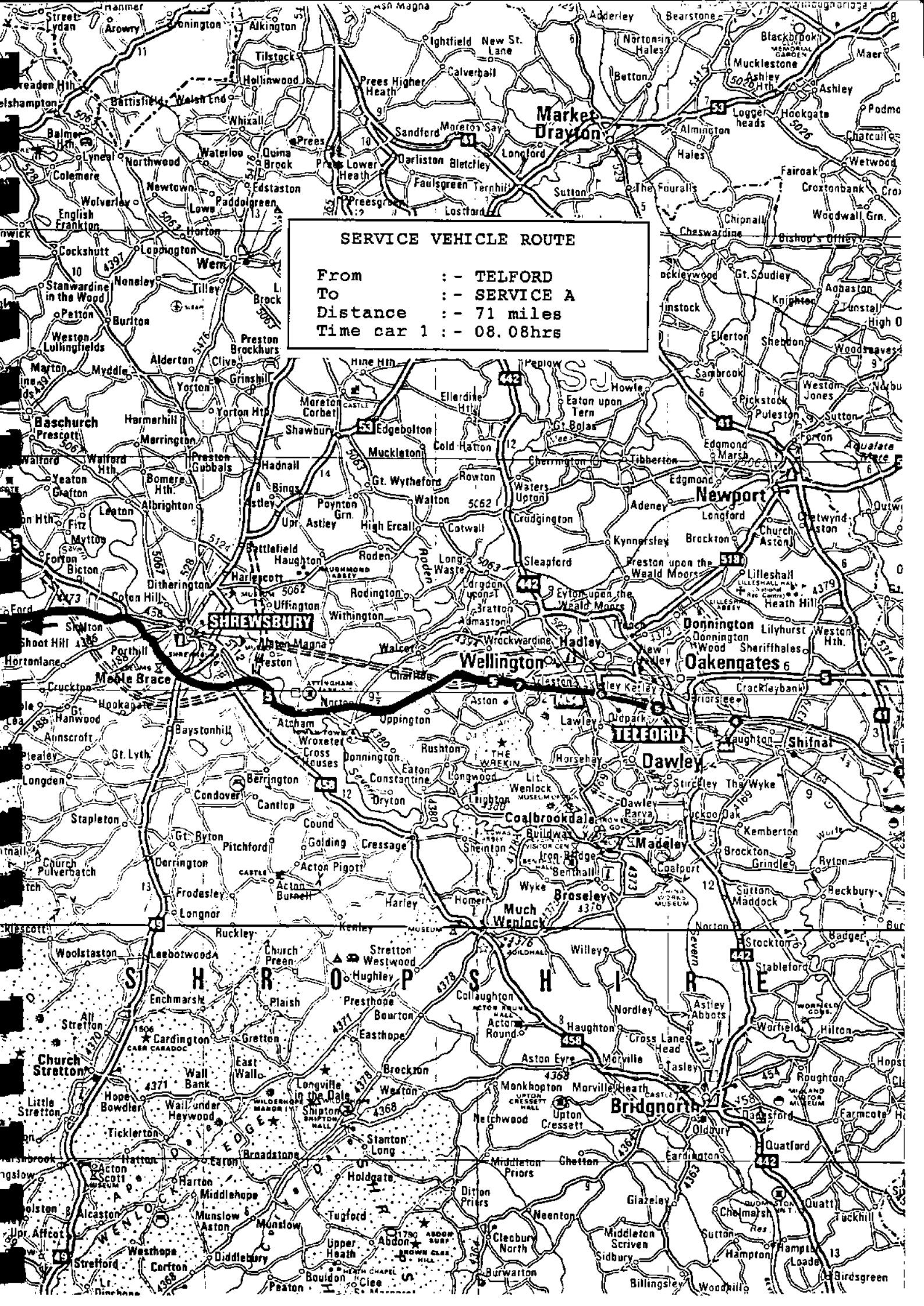
STIRCHLEY INTERCHANGE

STIRCHLEY INTERCHANGE

STIRCHLEY INTERCHANGE

STIRCHLEY INTERCHANGE

ROUTE TO BE FOLLOWED BY
SERVICE VEHICLES ONLY

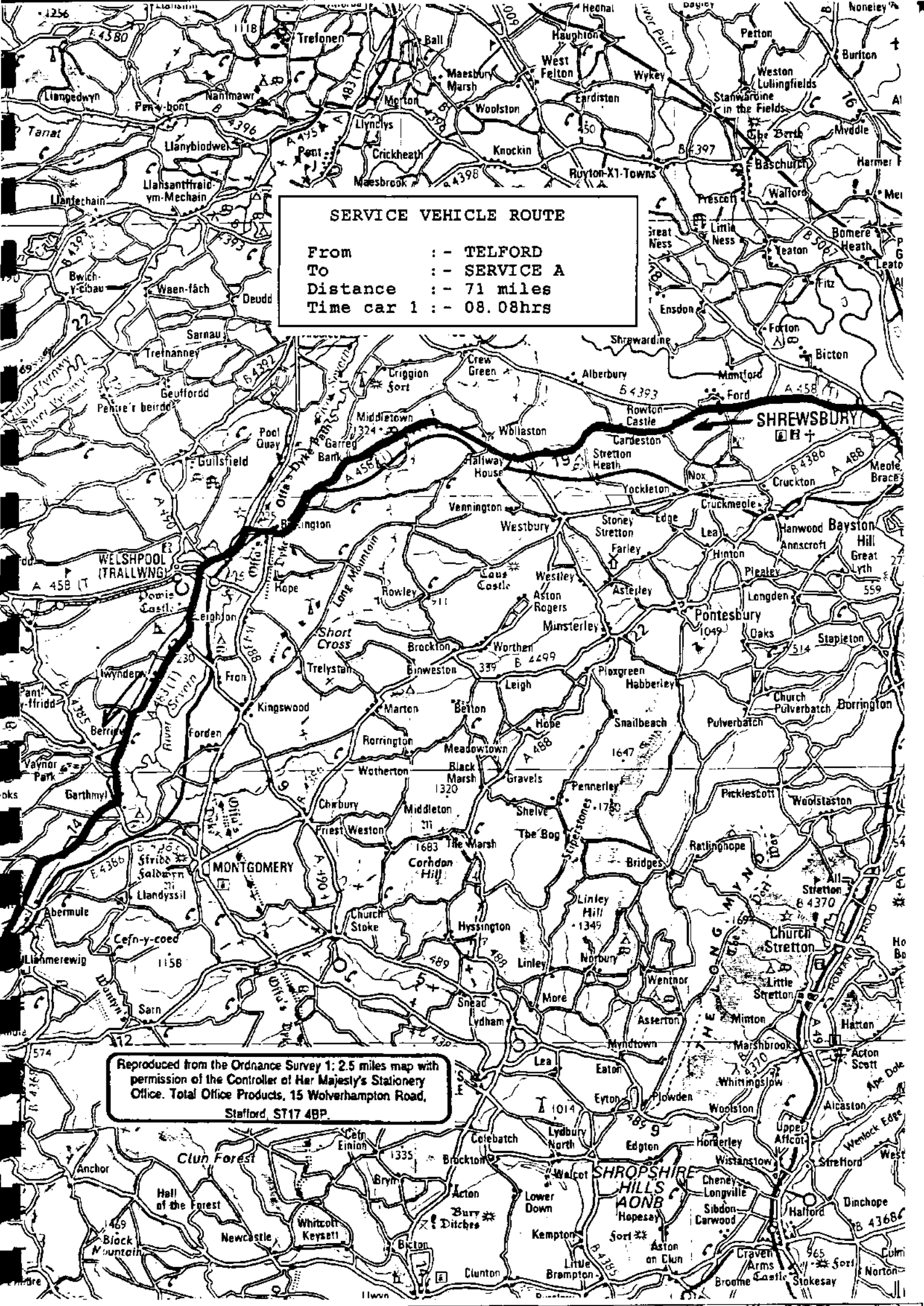


SERVICE VEHICLE ROUTE

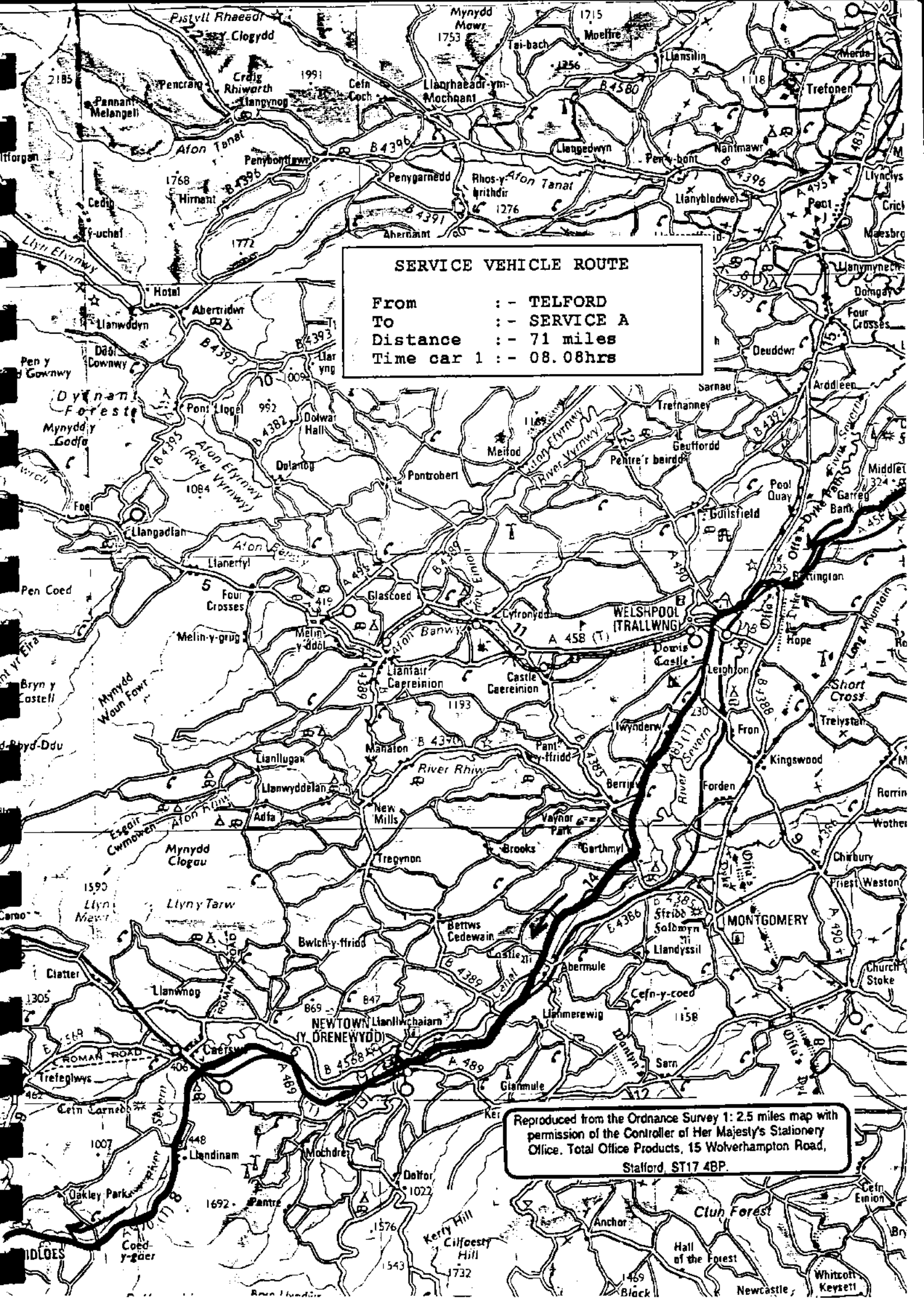
From : - TELFORD
To : - SERVICE A
Distance : - 71 miles
Time car 1 : - 08.08hrs

SERVICE VEHICLE ROUTE

From : - TELFORD
To : - SERVICE A
Distance : - 71 miles
Time car 1 : - 08.08hrs



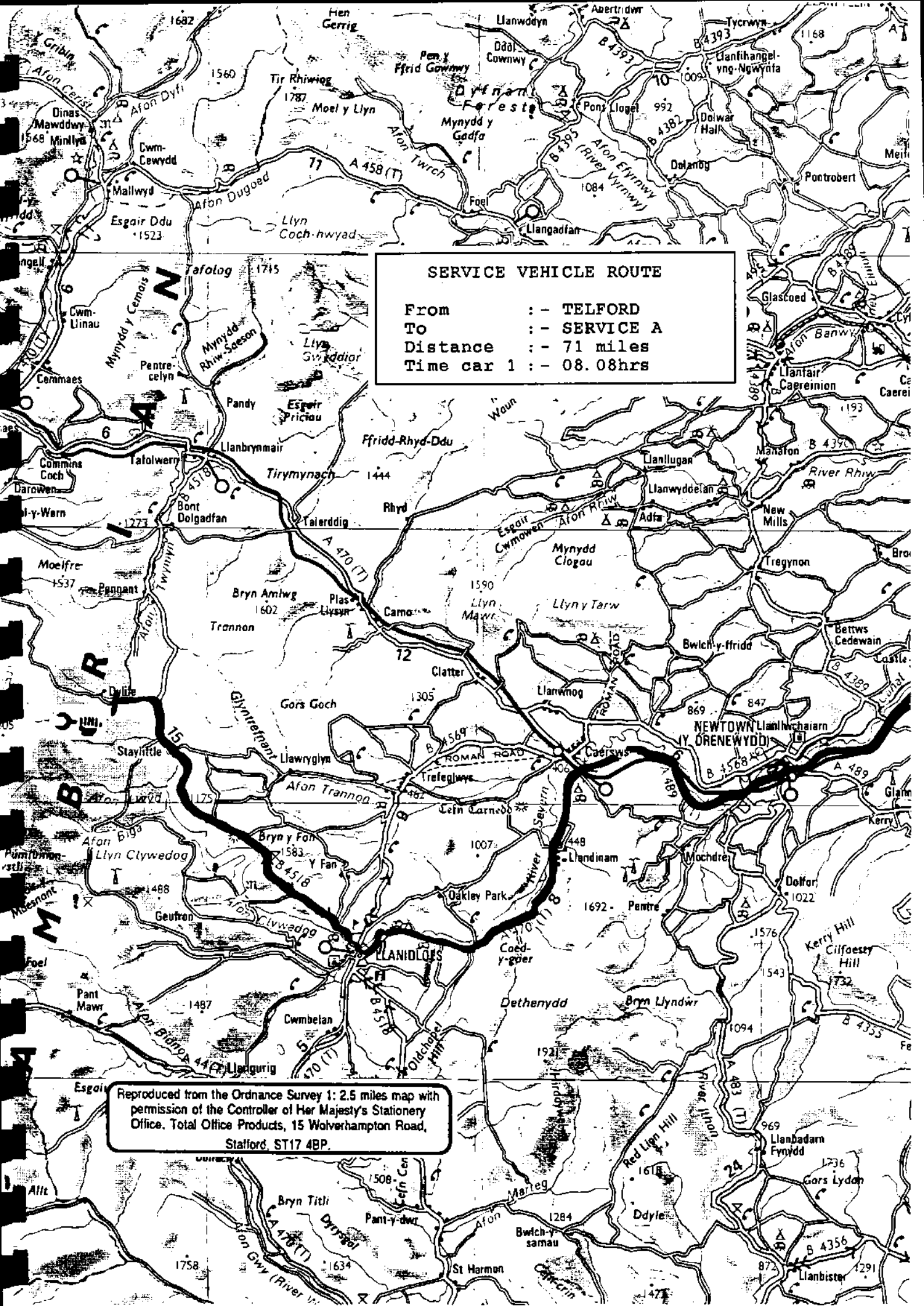
Reproduced from the Ordnance Survey 1:25 miles map with permission of the Controller of Her Majesty's Stationery Office. Total Office Products, 15 Wolverhampton Road, Stafford, ST17 4BP.



SERVICE VEHICLE ROUTE

From : - TELFORD
 To : - SERVICE A
 Distance : - 71 miles
 Time car 1 : - 08.08hrs

Reproduced from the Ordnance Survey 1:2.5 miles map with
 permission of the Controller of Her Majesty's Stationery
 Office. Total Office Products, 15 Wolverhampton Road,
 Stafford, ST17 4BP.

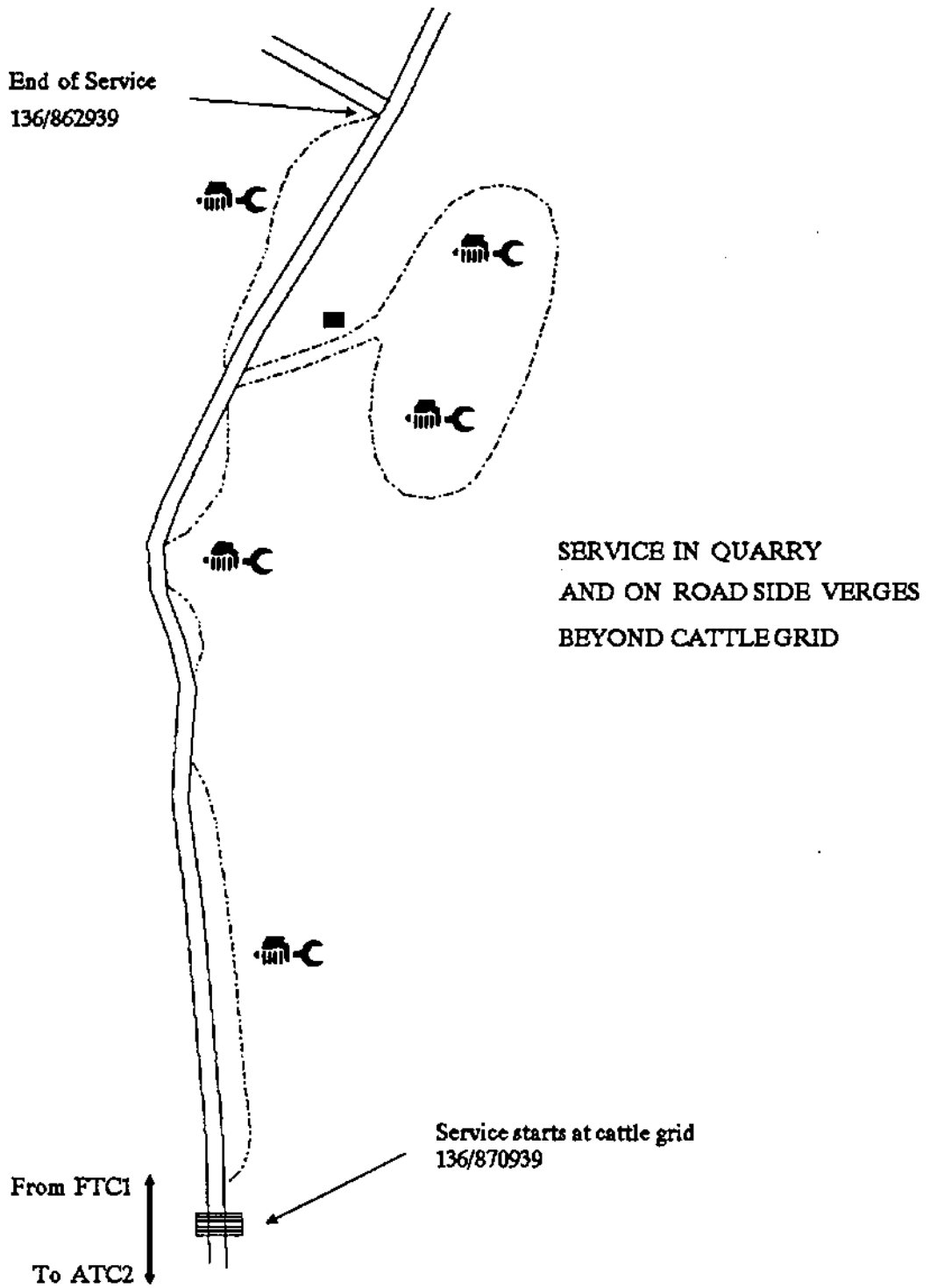


SERVICE VEHICLE ROUTE

From : - TELFORD
 To : - SERVICE A
 Distance : - 71 miles
 Time car 1 : - 08.08hrs

Reproduced from the Ordnance Survey 1:2.5 miles map with permission of the Controller of Her Majesty's Stationery Office. Total Office Products, 15 Wolverhampton Road, Stafford, ST17 4BP.

SERVICE AREA A - DYLLIFE





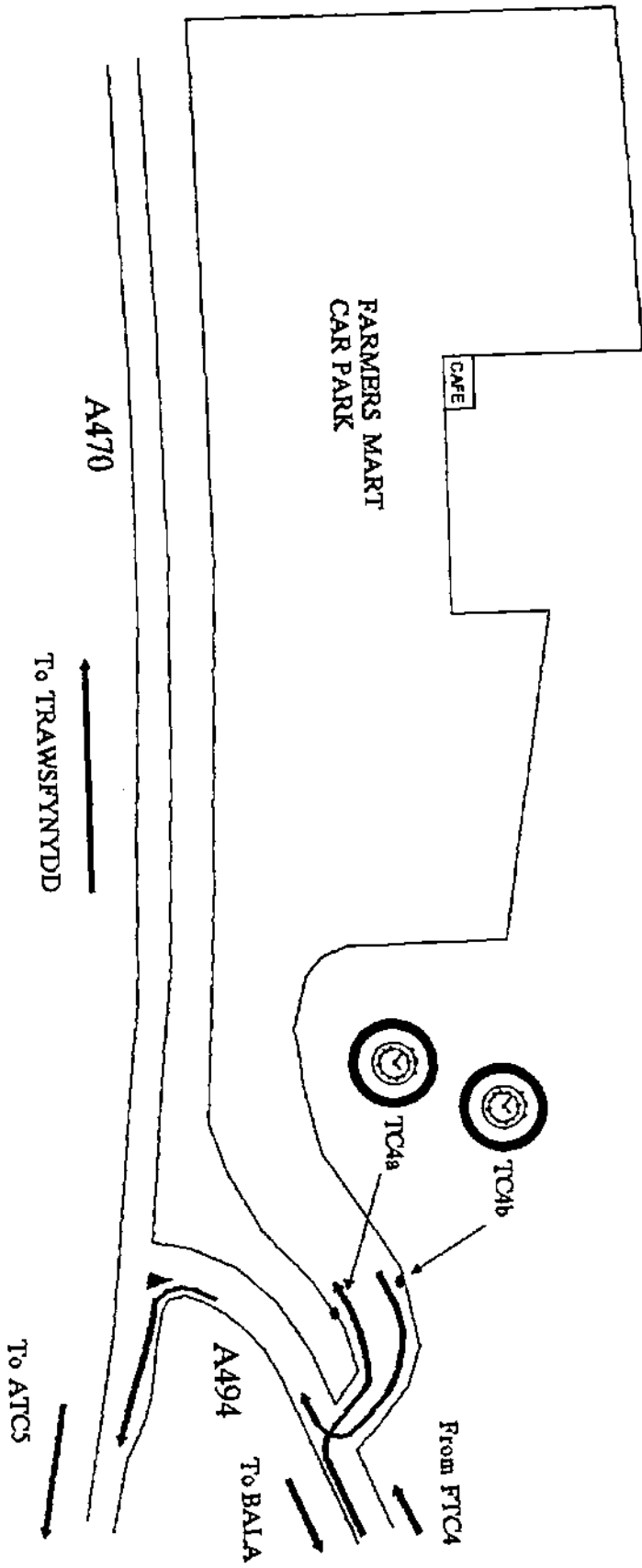
NATIONAL PARK
AETHOL ERYRI

SERVICE VEHICLE ROUTE

From- : - SERVICE A
 To : - SERVICE B
 Distance : - 27 miles
 Time car 1 : - 10.57hrs

Reproduced from the Ordnance Survey 1:25 miles map with permission of the Controller of Her Majesty's Stationery Office. Total Office Products, 15 Wolverhampton Road, Stafford, ST17 4BP.

SERVICE AREA B - DOLGELLAU

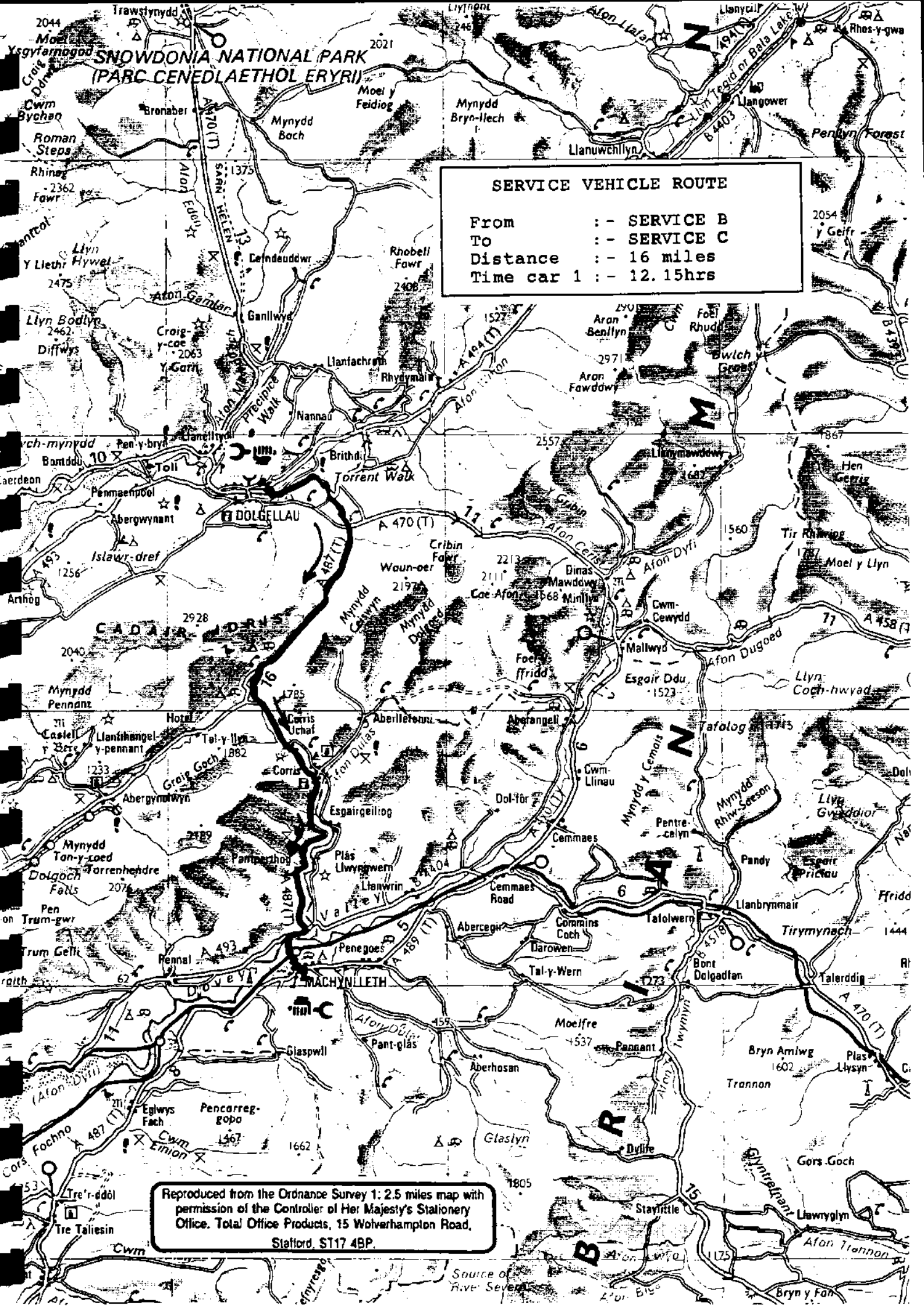


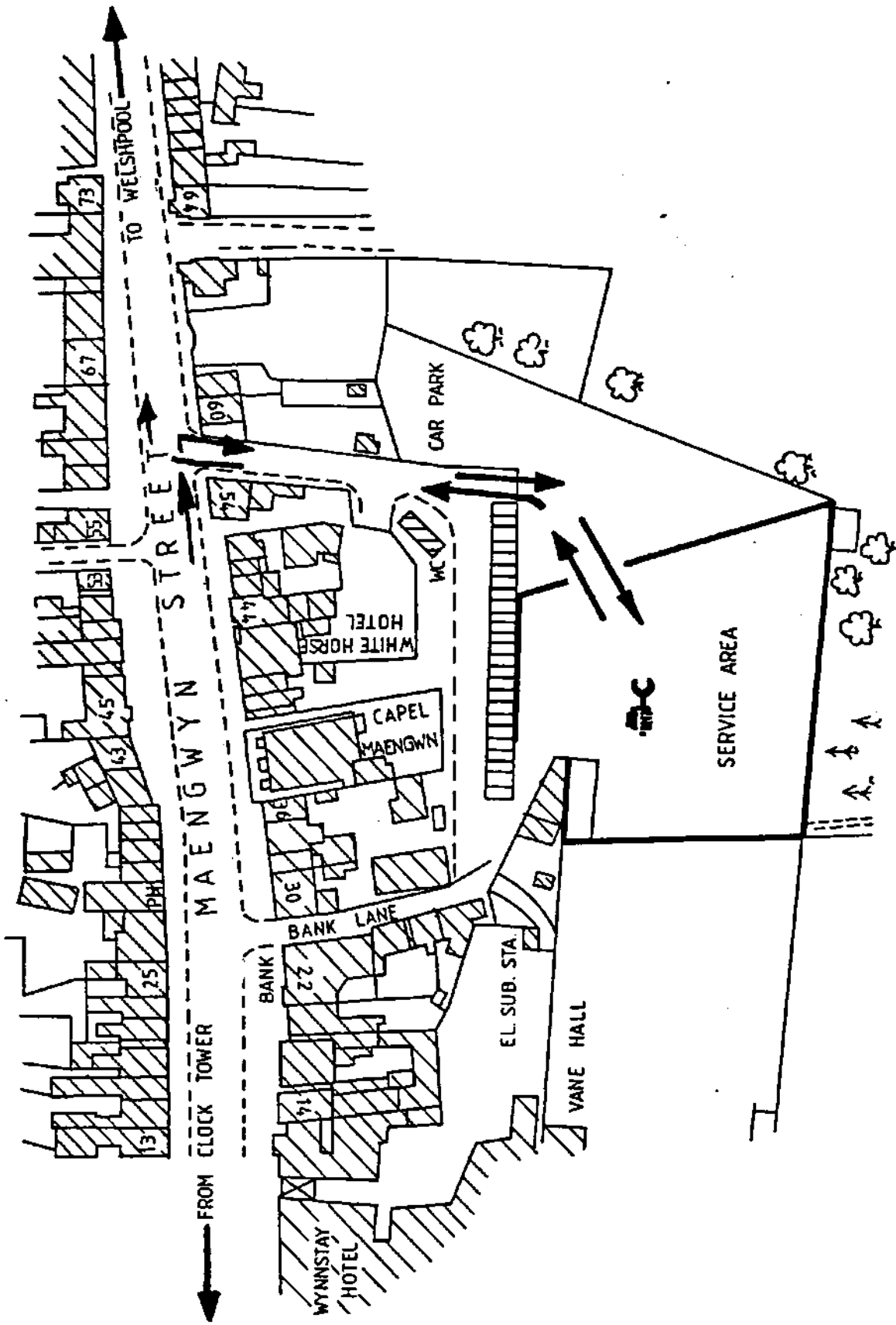
**SNOWDONIA NATIONAL PARK
(PARC CENEDLAETHOL ERYRI)**

SERVICE VEHICLE ROUTE

From : - SERVICE B
 To : - SERVICE C
 Distance : - 16 miles
 Time car 1 : - 12.15hrs

Reproduced from the Ordnance Survey 1:2.5 miles map with permission of the Controller of Her Majesty's Stationery Office. Total Office Products, 15 Wolverhampton Road, Stafford, ST17 4BP.





SERVICE AREA - MACHYNLLETH

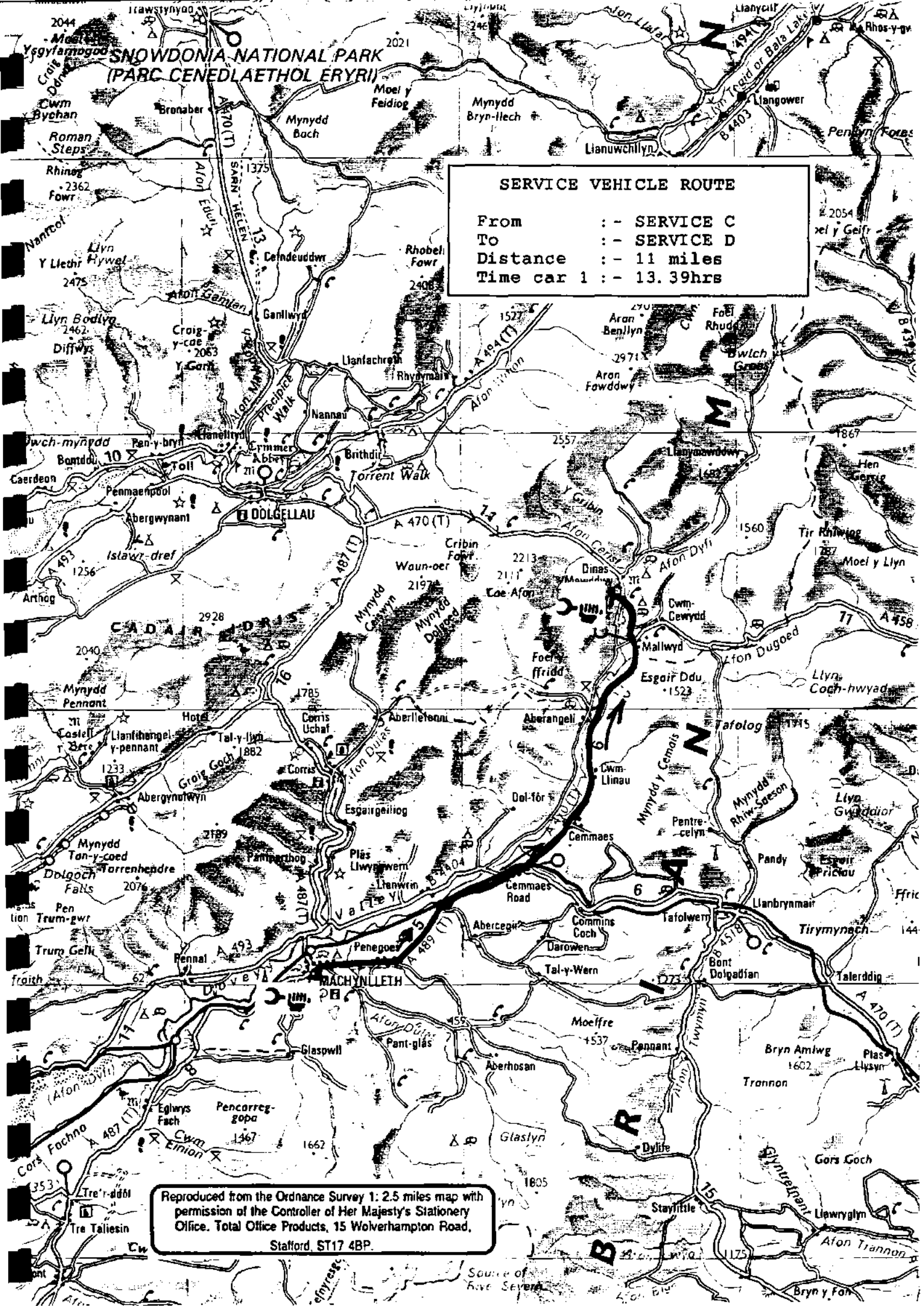
SERVICE C

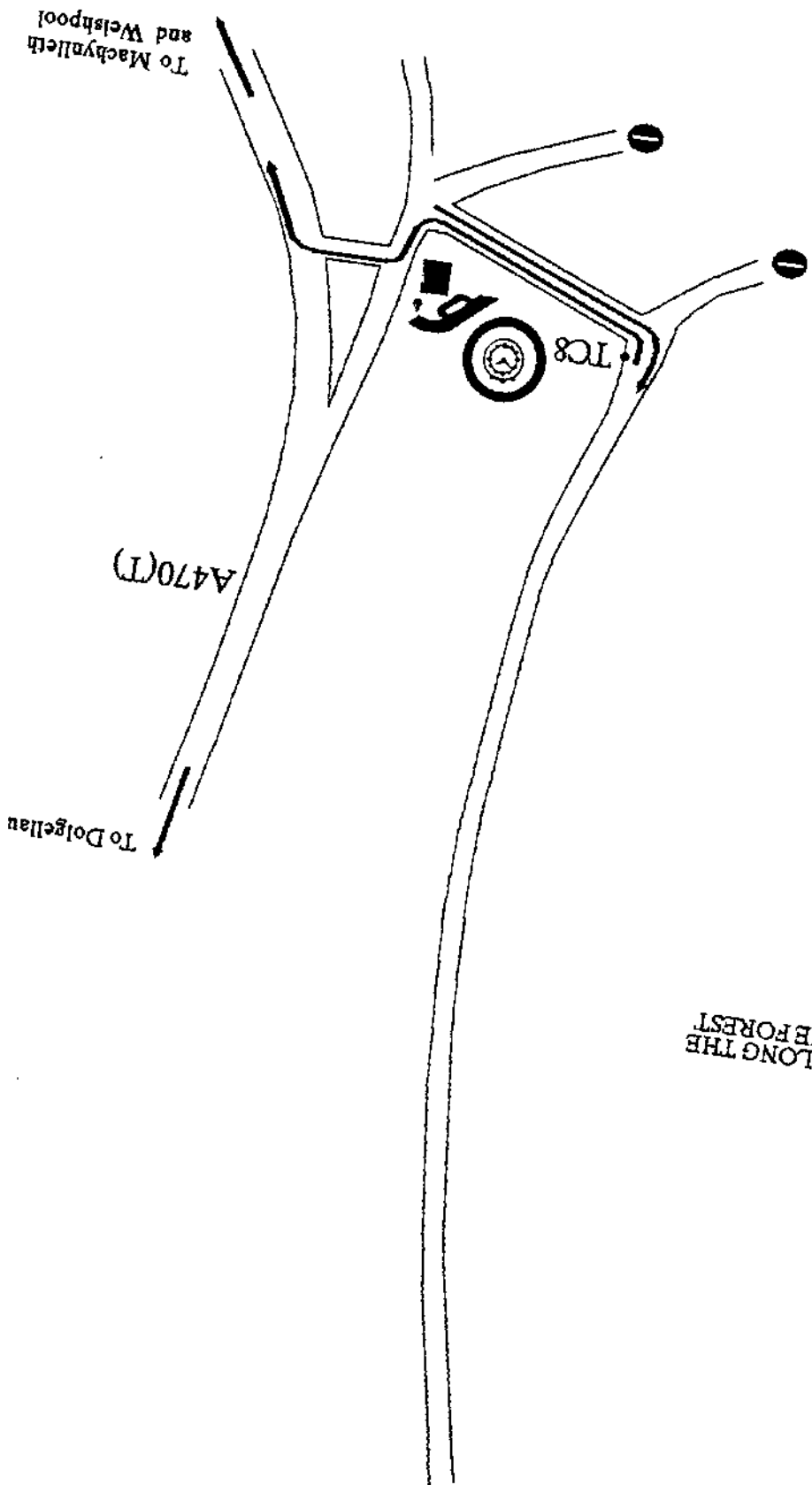
**SNOWDONIA NATIONAL PARK
(PARC CENEDLAETHOL ERYRI)**

SERVICE VEHICLE ROUTE

From : - SERVICE C
 To : - SERVICE D
 Distance : - 11 miles
 Time car 1 : - 13.39hrs

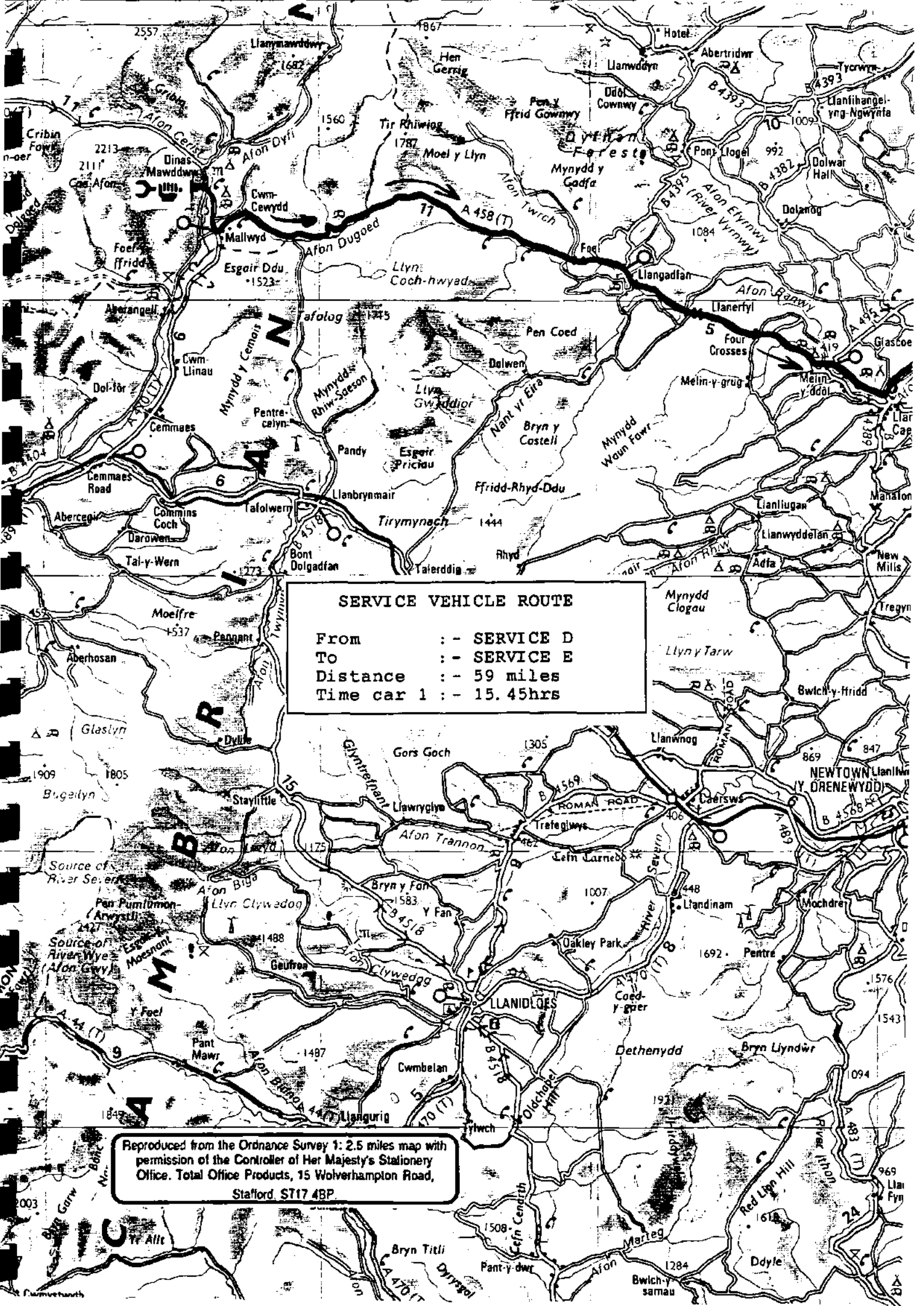
Reproduced from the Ordnance Survey 1:25 miles map with permission of the Controller of Her Majesty's Stationery Office. Total Office Products, 15 Wolverhampton Road, Stafford, ST17 4BP.





SERVICE ALONG THE
SIDE OF THE FOREST
TRACK

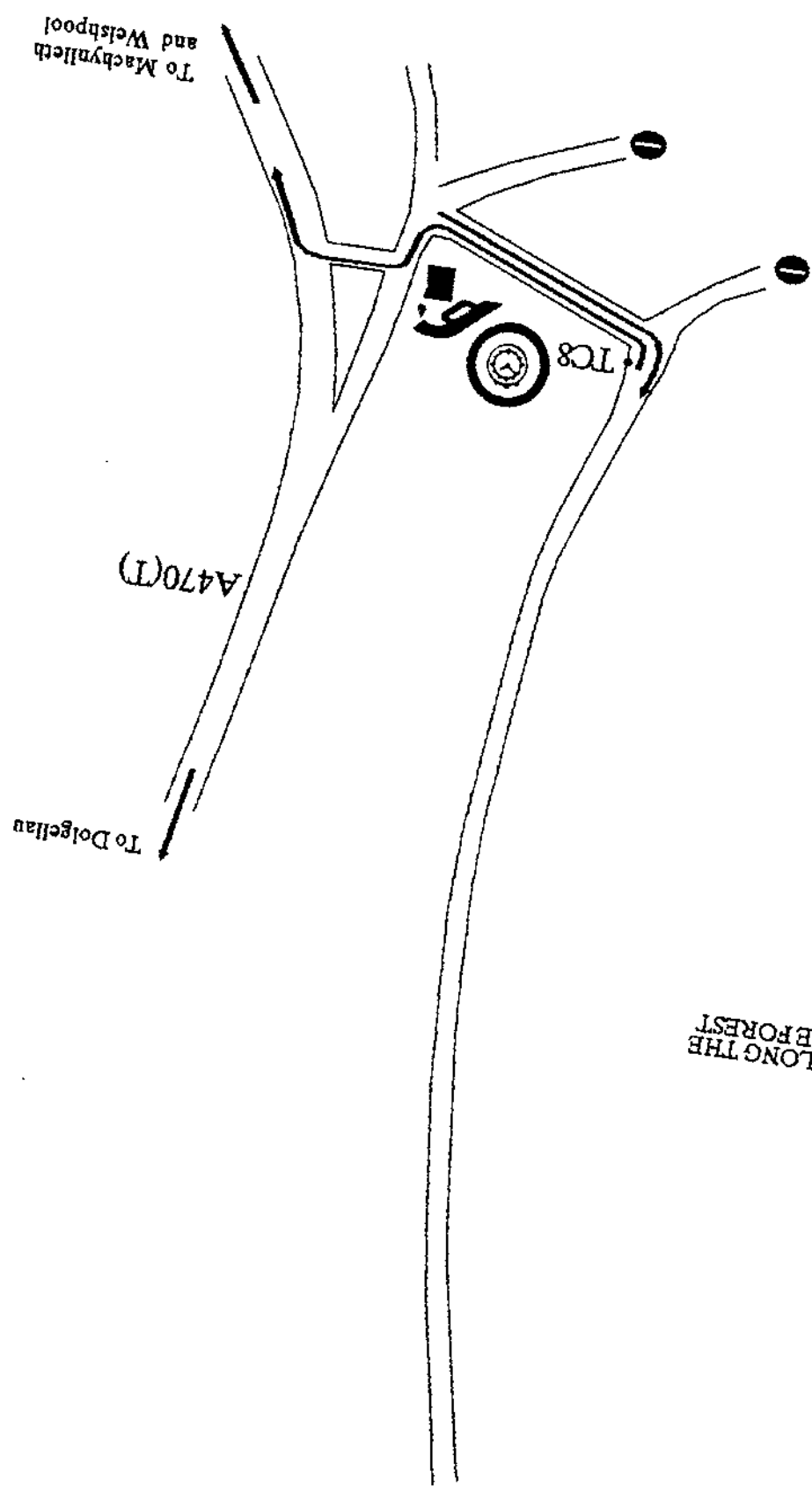
SERVICE AREA D - DINAS-MAWDWY



SERVICE VEHICLE ROUTE

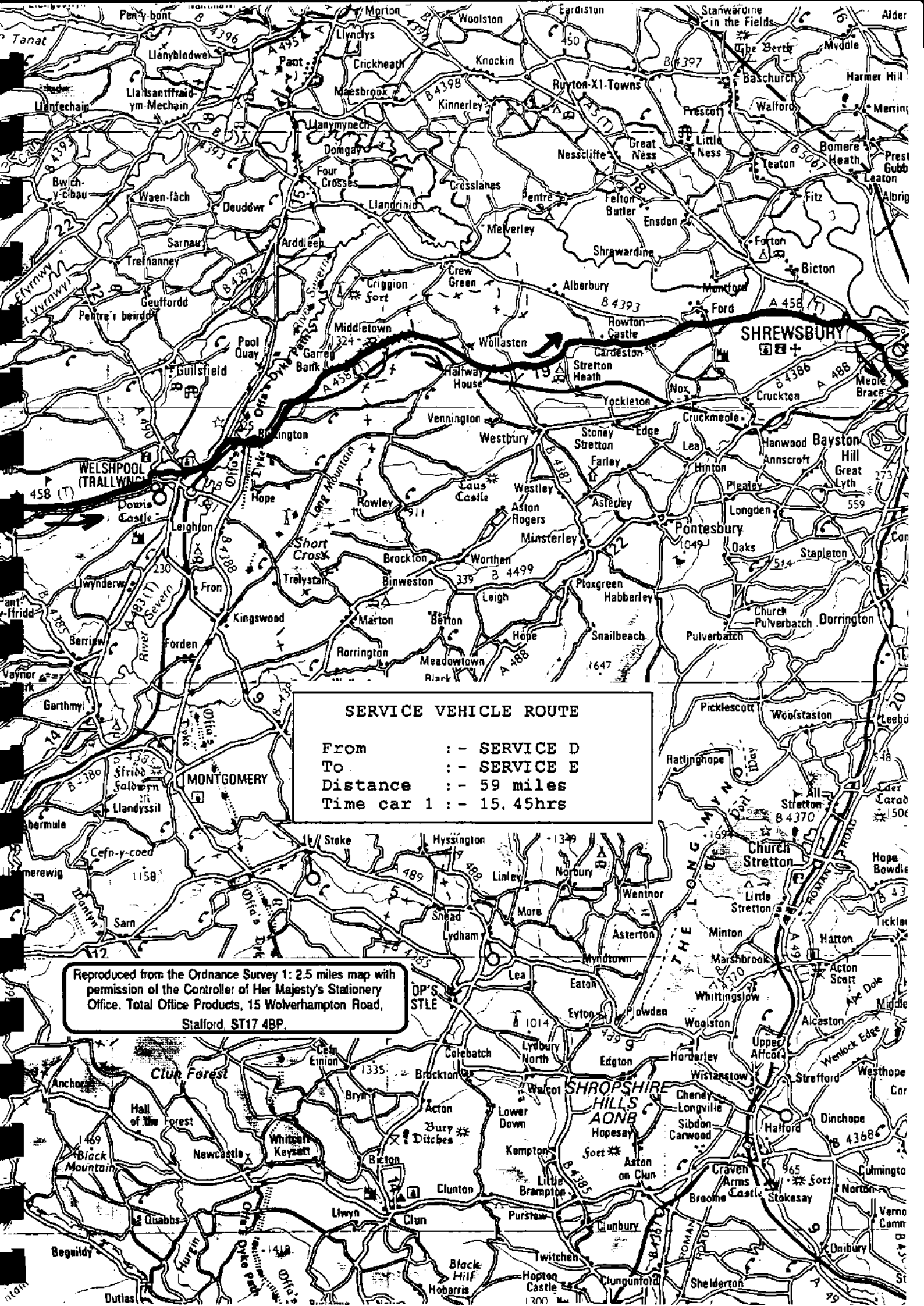
From : - SERVICE D
 To : - SERVICE E
 Distance : - 59 miles
 Time car 1 : - 15.45hrs

Reproduced from the Ordnance Survey 1: 2.5 miles map with permission of the Controller of Her Majesty's Stationery Office. Total Office Products, 15 Wolverhampton Road, Stafford, ST17 4BP.



SERVICE ALONG THE
SIDE OF THE FOREST
TRACK

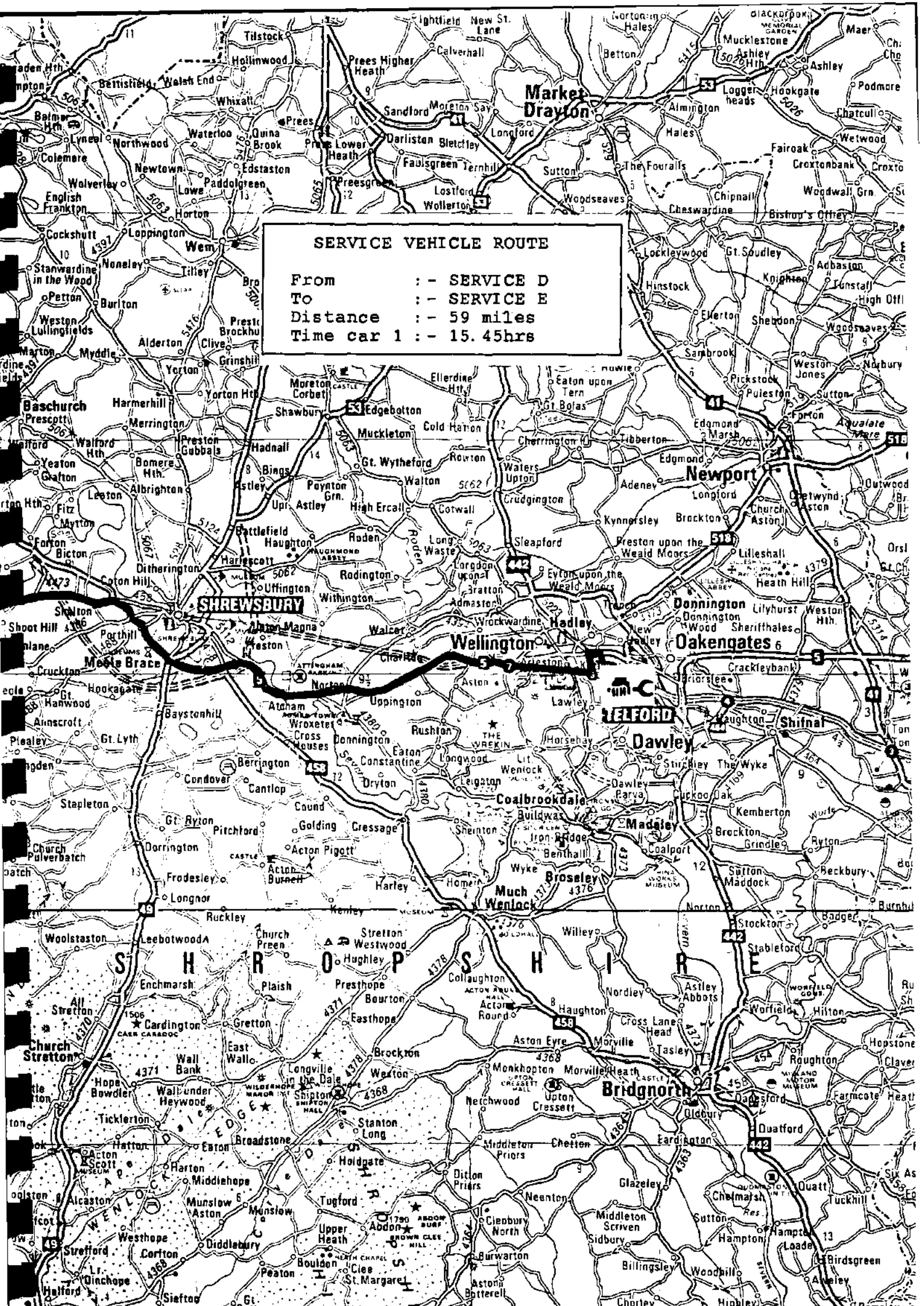
SERVICE AREA D - DINAS-MAWDWY



SERVICE VEHICLE ROUTE

From : - SERVICE D
 To : - SERVICE E
 Distance : - 59 miles
 Time car 1 : - 15.45hrs

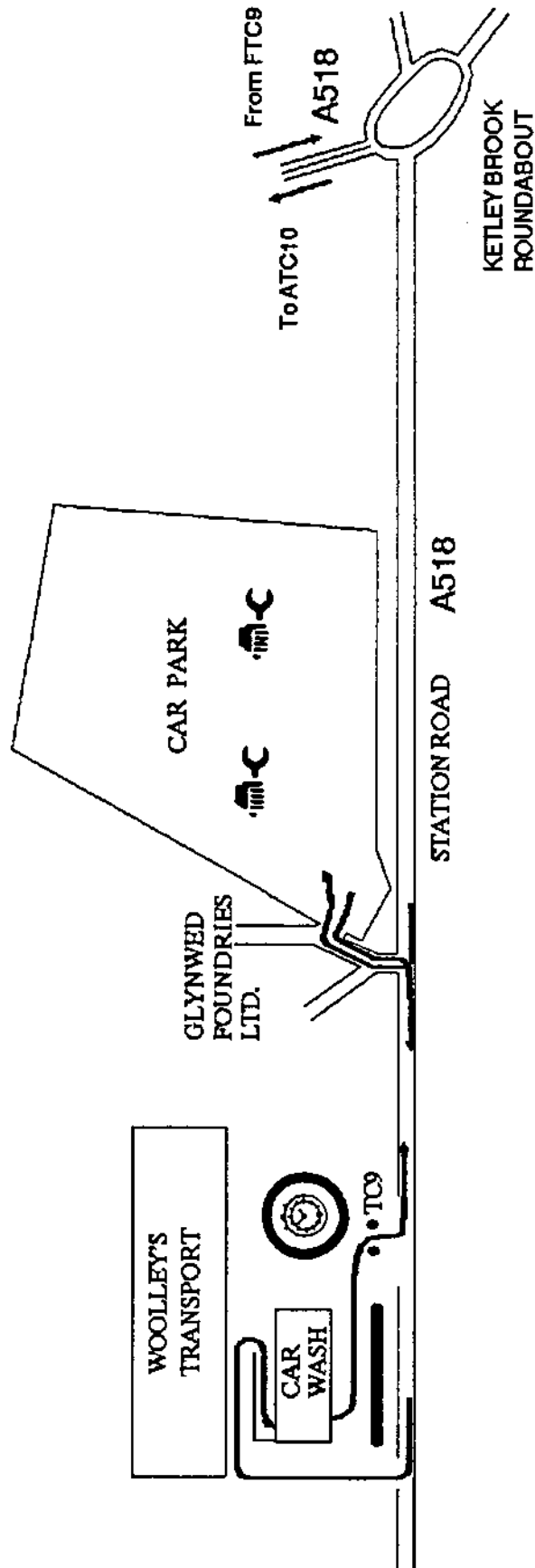
Reproduced from the Ordnance Survey 1:2.5 miles map with permission of the Controller of Her Majesty's Stationery Office. Total Office Products, 15 Wolverhampton Road, Stafford, ST17 4BP.

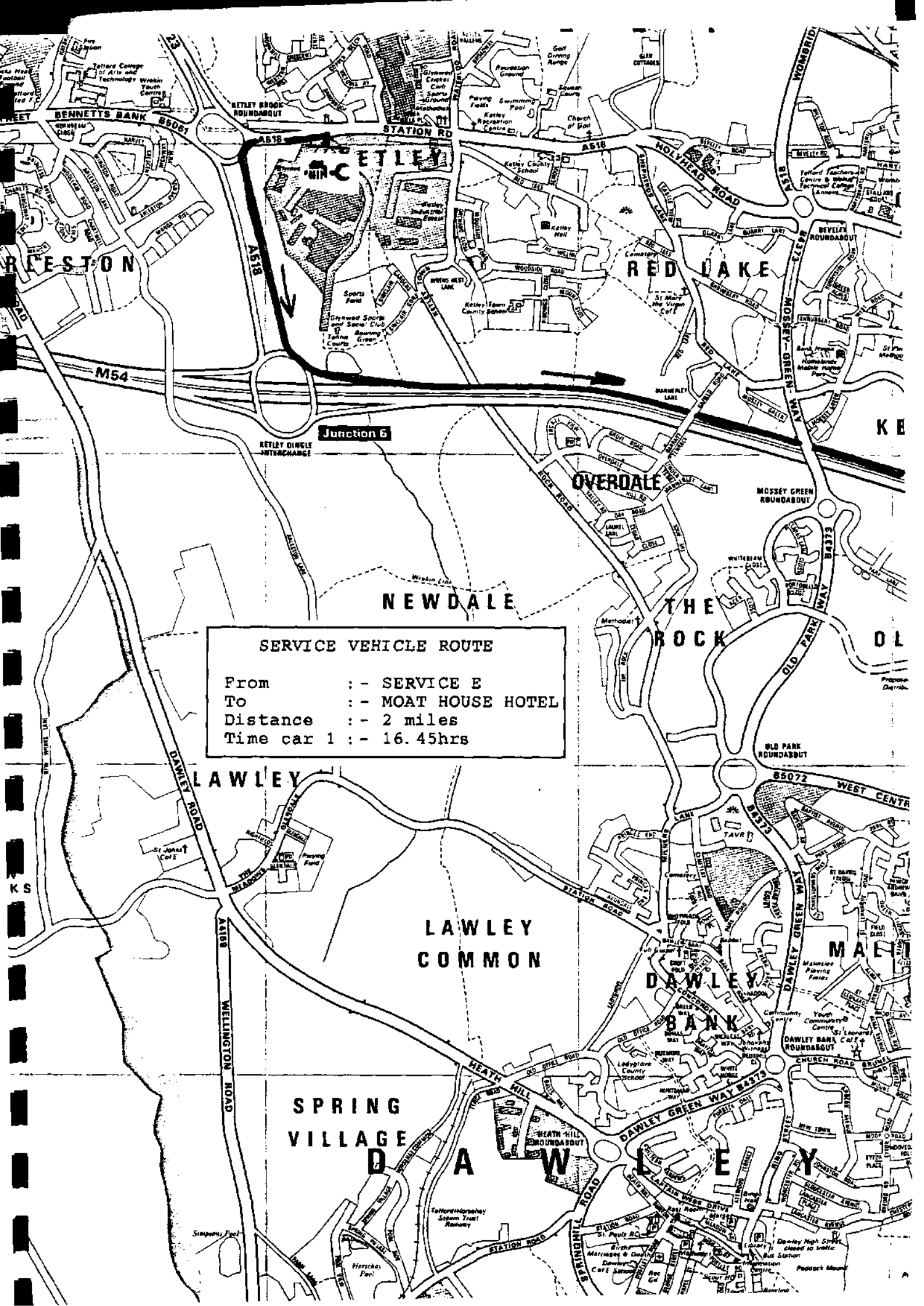


SERVICE VEHICLE ROUTE

From : - SERVICE D
 To : - SERVICE E
 Distance : - 59 miles
 Time car 1 : - 15.45hrs

SERVICE AREA E - GLYNWED





SERVICE VEHICLE ROUTE

From : - SERVICE E
 To : - MOAT HOUSE HOTEL
 Distance : - 2 miles
 Time car 1 : - 16.45hrs

REESTON

KETLEY

RED OAKE

NEWDALE

THE ROCK

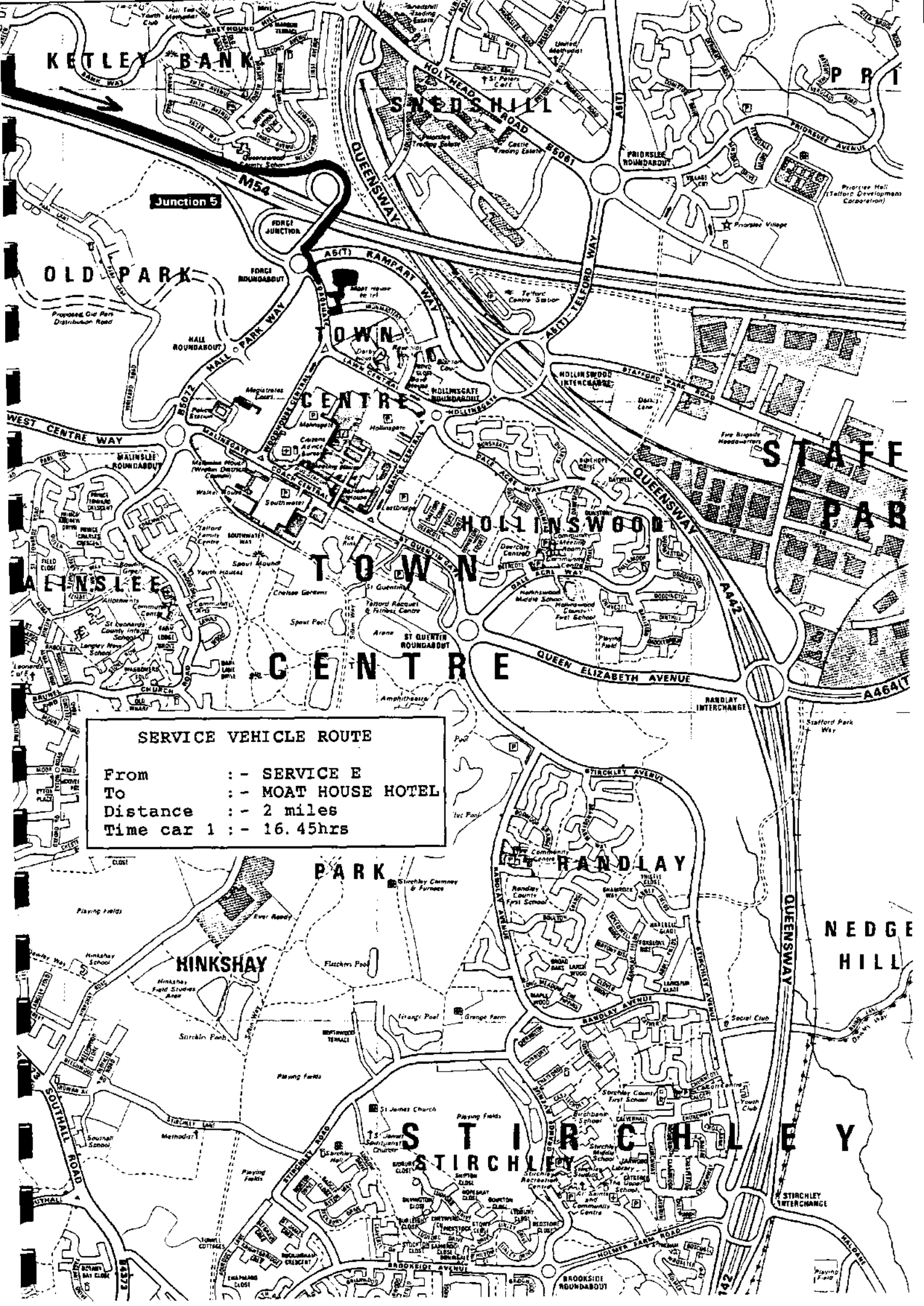
LAWLEY

LAWLEY COMMON

SPRING VILLAGE

DAWLEY BANK

DAWLEY



SERVICE VEHICLE ROUTE

From : - SERVICE E
To : - MOAT HOUSE HOTEL
Distance : - 2 miles
Time car 1 : - 16.45hrs

KETLEY BANK

SNEDSHILL

OLD PARK

TOWN CENTRE

HOLLINSWOOD

STAFFS PARK

WAINSLIE

TOWN CENTRE

CENTRE

PARK

HANDLEY

NEDGE HILL

HINKSHAY

STIRCHLEY

SOUTHALL ROAD

QUEENSWAY

QUEENSWAY

Junction 5

FORCE JUNCTION

HALL ROUNDABOUT

FORCE ROUNDABOUT

WAINSLIE ROUNDABOUT

MAGNETTES COURT

COALFIELD

ST QUENTIN ROUNDABOUT

ST QUENTIN ROUNDABOUT

ST QUENTIN ROUNDABOUT

ST QUENTIN ROUNDABOUT

ST QUENTIN ROUNDABOUT

ST QUENTIN ROUNDABOUT

ST QUENTIN ROUNDABOUT

ST QUENTIN ROUNDABOUT

WAINSLIE ROUNDABOUT

WAINSLIE ROUNDABOUT

WAINSLIE ROUNDABOUT

WAINSLIE ROUNDABOUT

WAINSLIE ROUNDABOUT

WAINSLIE ROUNDABOUT

WAINSLIE ROUNDABOUT

WAINSLIE ROUNDABOUT

WAINSLIE ROUNDABOUT

WAINSLIE ROUNDABOUT

WAINSLIE ROUNDABOUT

WAINSLIE ROUNDABOUT

WAINSLIE ROUNDABOUT

WAINSLIE ROUNDABOUT

WAINSLIE ROUNDABOUT

WAINSLIE ROUNDABOUT

WAINSLIE ROUNDABOUT

WAINSLIE ROUNDABOUT

WAINSLIE ROUNDABOUT

WAINSLIE ROUNDABOUT

WAINSLIE ROUNDABOUT

WAINSLIE ROUNDABOUT

WAINSLIE ROUNDABOUT

WAINSLIE ROUNDABOUT

WAINSLIE ROUNDABOUT

WAINSLIE ROUNDABOUT

WAINSLIE ROUNDABOUT

WAINSLIE ROUNDABOUT

WAINSLIE ROUNDABOUT

WAINSLIE ROUNDABOUT

WAINSLIE ROUNDABOUT

WAINSLIE ROUNDABOUT

WAINSLIE ROUNDABOUT

WAINSLIE ROUNDABOUT

WAINSLIE ROUNDABOUT

WAINSLIE ROUNDABOUT

WAINSLIE ROUNDABOUT

WAINSLIE ROUNDABOUT

WAINSLIE ROUNDABOUT

WAINSLIE ROUNDABOUT

WAINSLIE ROUNDABOUT

WAINSLIE ROUNDABOUT

WAINSLIE ROUNDABOUT

WAINSLIE ROUNDABOUT

WAINSLIE ROUNDABOUT

WAINSLIE ROUNDABOUT

WAINSLIE ROUNDABOUT

WAINSLIE ROUNDABOUT

WAINSLIE ROUNDABOUT

WAINSLIE ROUNDABOUT

WAINSLIE ROUNDABOUT

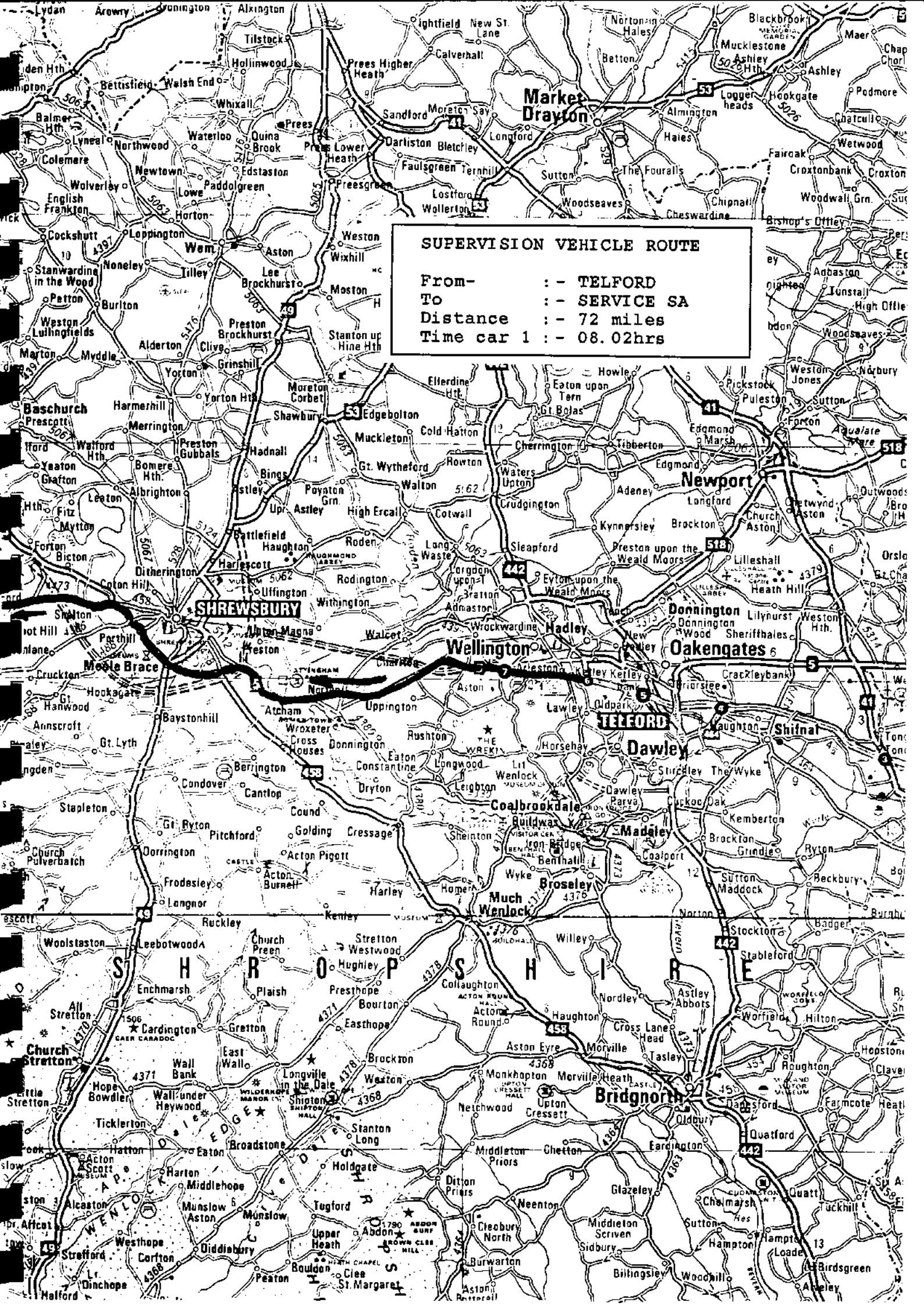
WAINSLIE ROUNDABOUT

WAINSLIE ROUNDABOUT

WAINSLIE ROUNDABOUT

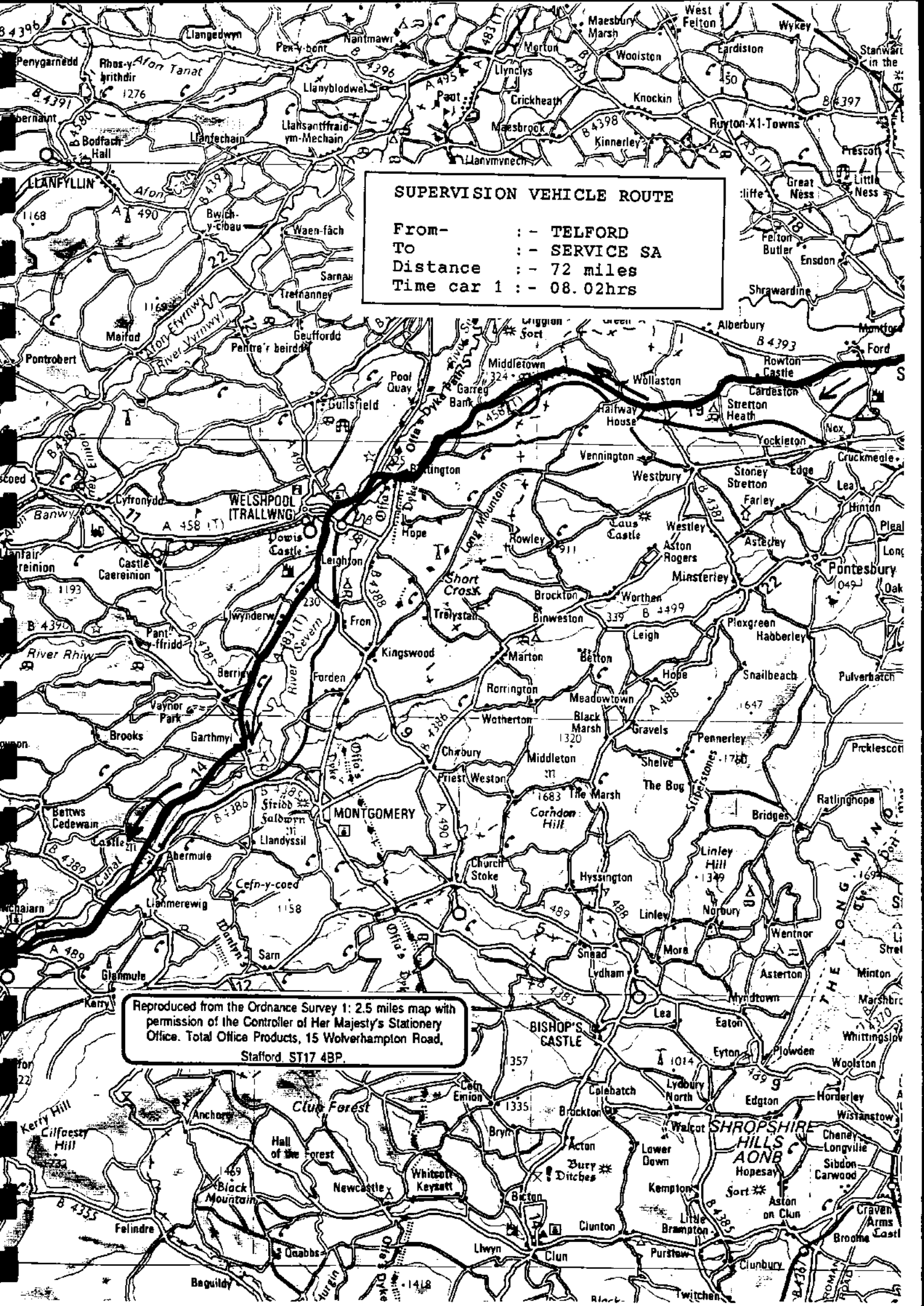
WAINSLIE ROUNDABOUT

ROUTE TO BE FOLLOWED BY
SUPERVISION VEHICLES ONLY



SUPERVISION VEHICLE ROUTE

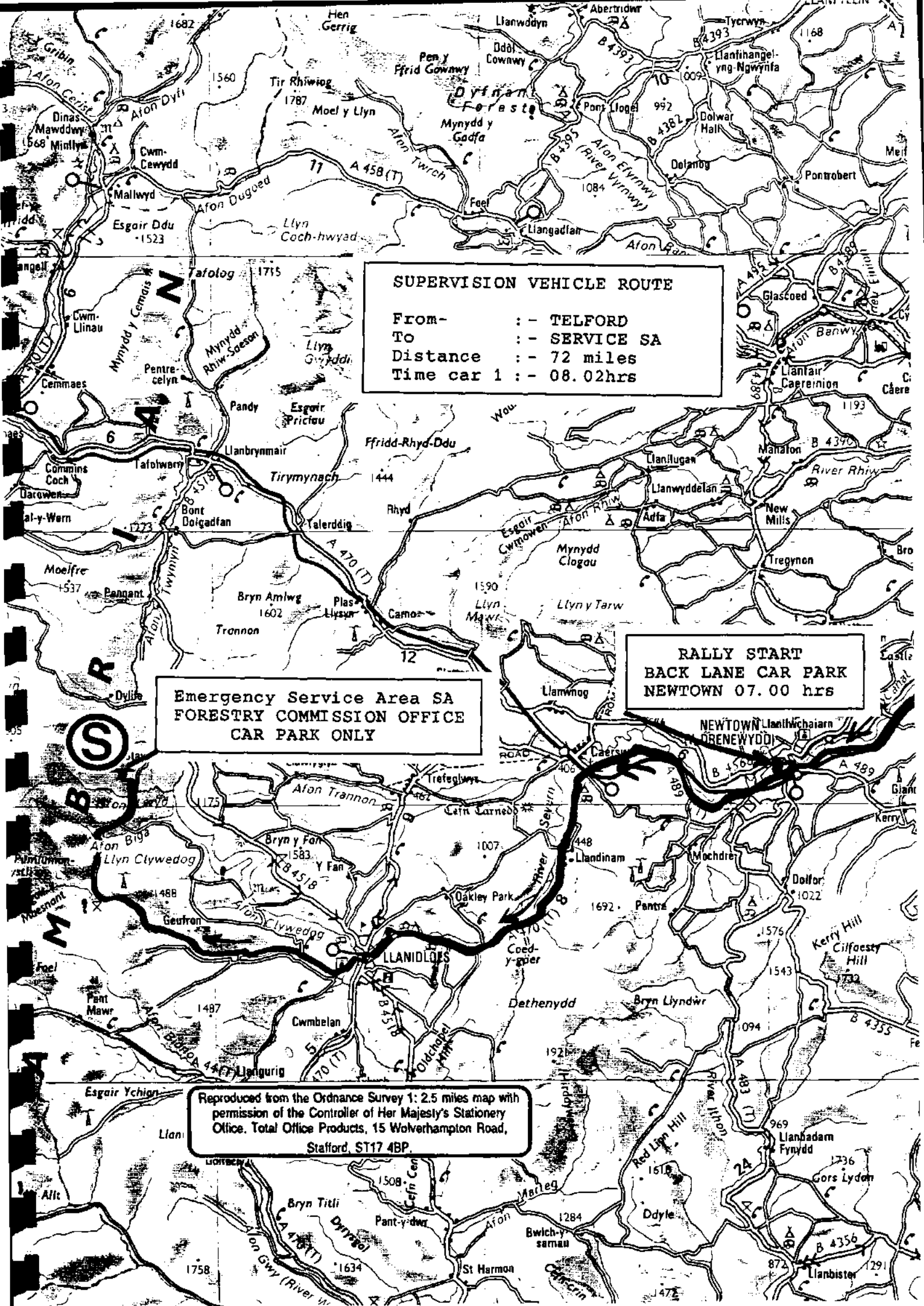
From- : - TELFORD
To : - SERVICE SA
Distance : - 72 miles
Time car 1 : - 08.02hrs



SUPERVISION VEHICLE ROUTE

From- : - TELFORD
 To : - SERVICE SA
 Distance : - 72 miles
 Time car 1 : - 08.02hrs

Reproduced from the Ordnance Survey 1: 2.5 miles map with permission of the Controller of Her Majesty's Stationery Office. Total Office Products, 15 Wolverhampton Road, Stafford, ST17 4BP.



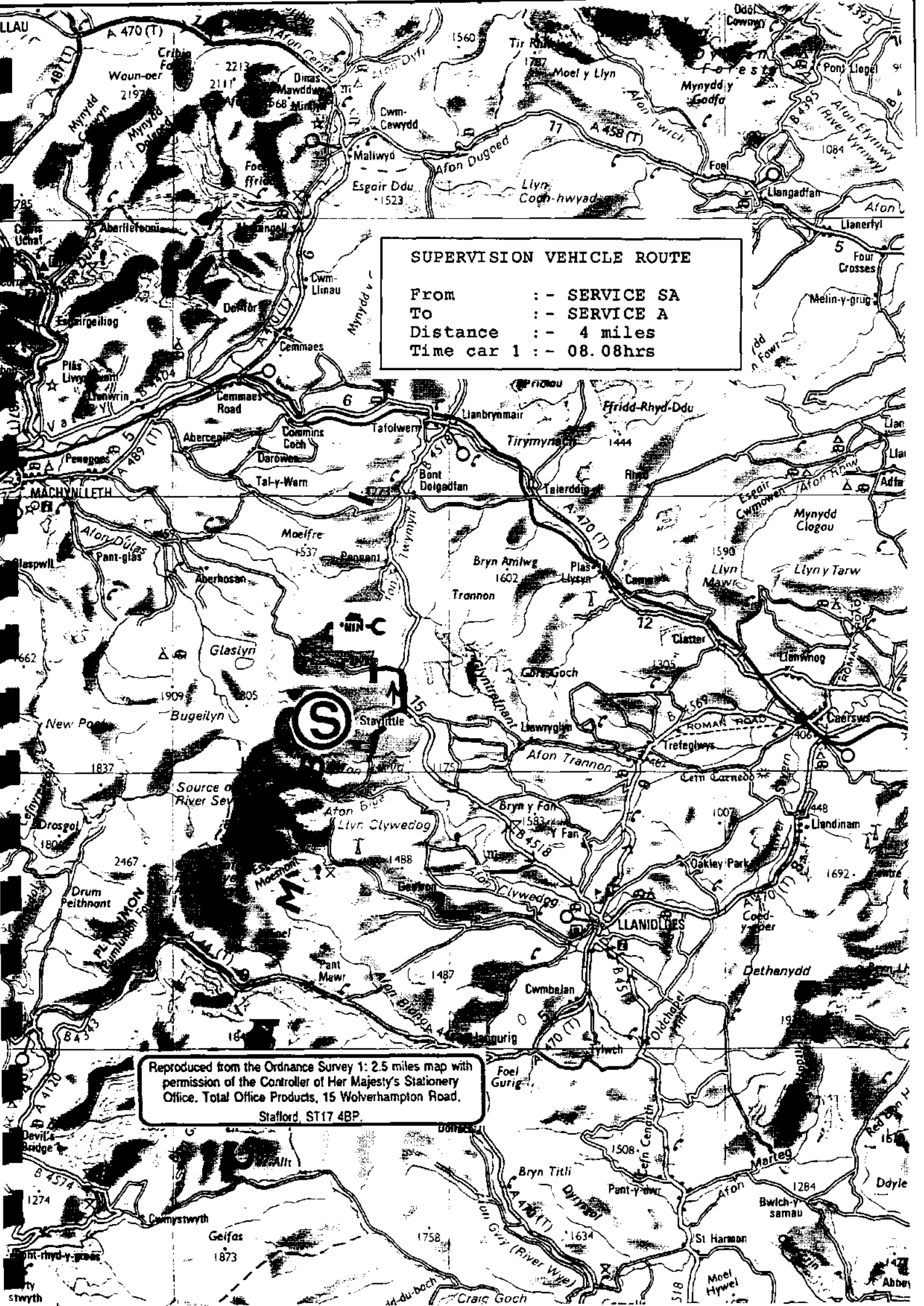
SUPERVISION VEHICLE ROUTE

From- : - TELFORD
 To : - SERVICE SA
 Distance : - 72 miles
 Time car 1 : - 08.02hrs

**RALLY START
 BACK LANE CAR PARK
 NEWTOWN 07.00 hrs**

**Emergency Service Area SA
 FORESTRY COMMISSION OFFICE
 CAR PARK ONLY**

Reproduced from the Ordnance Survey 1: 2.5 miles map with permission of the Controller of Her Majesty's Stationery Office. Total Office Products, 15 Wolverhampton Road, Stafford, ST17 4BP.

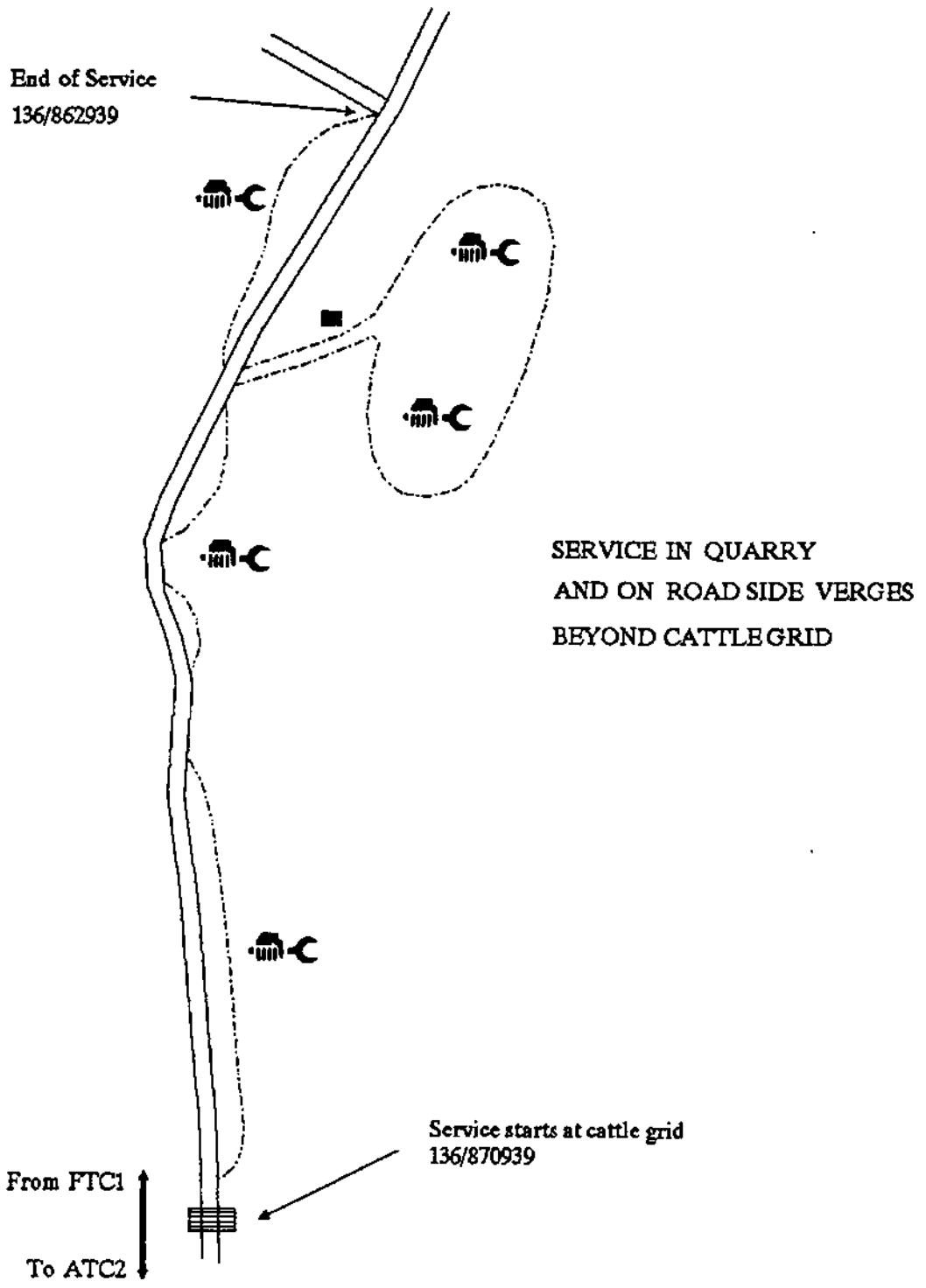


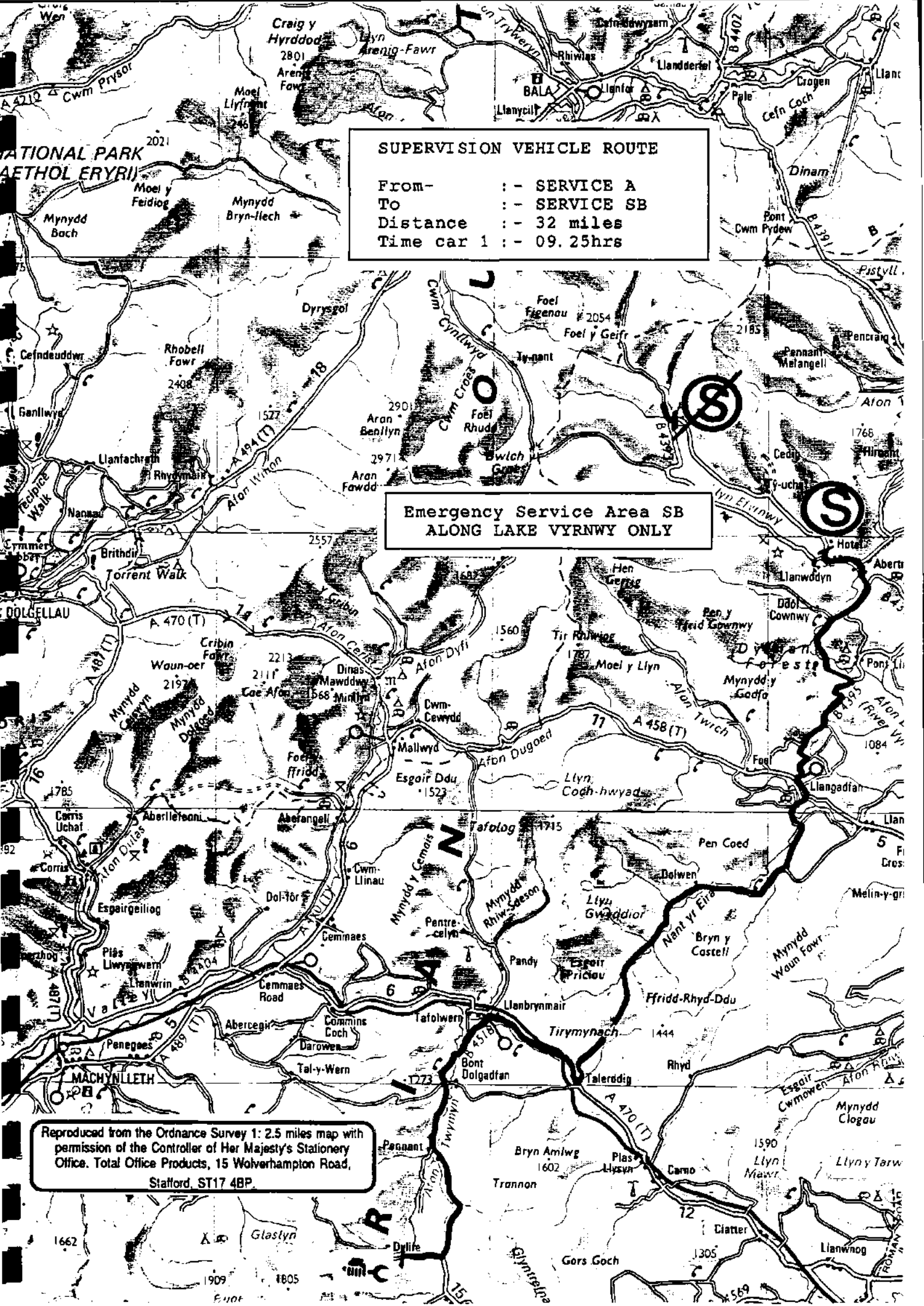
SUPERVISION VEHICLE ROUTE

From : - SERVICE SA
 To : - SERVICE A
 Distance : - 4 miles
 Time car 1 : - 08.08hrs

Reproduced from the Ordnance Survey 1: 2.5 miles map with permission of the Controller of Her Majesty's Stationery Office. Total Office Products, 15 Wolverhampton Road, Stafford, ST17 4BP.

SERVICE AREA A - DY LIFE



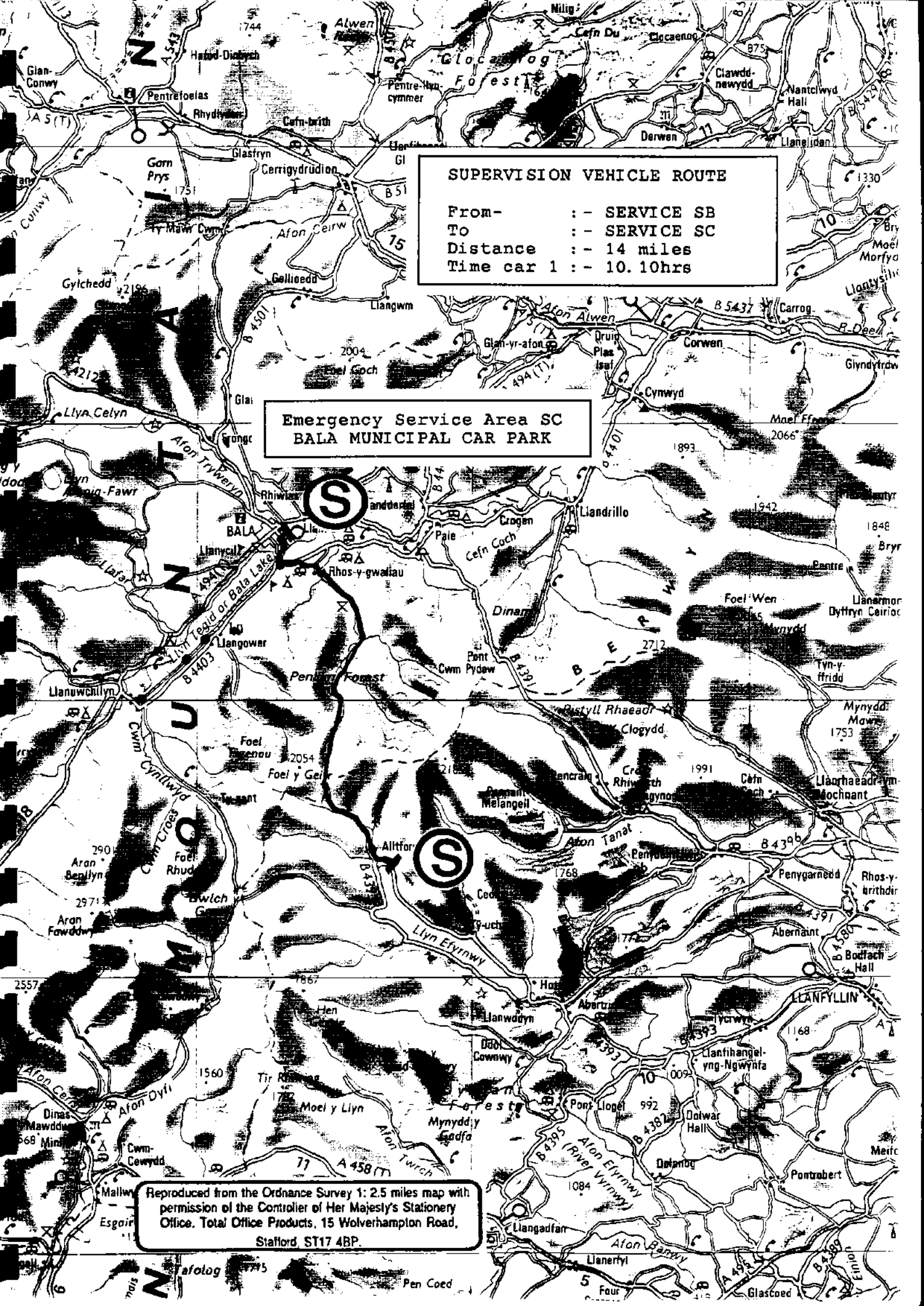


SUPERVISION VEHICLE ROUTE

From- : - SERVICE A
 To : - SERVICE SB
 Distance : - 32 miles
 Time car 1 : - 09.25hrs

**Emergency Service Area SB
 ALONG LAKE VYRNWY ONLY**

Reproduced from the Ordnance Survey 1:25 miles map with permission of the Controller of Her Majesty's Stationery Office. Total Office Products, 15 Wolverhampton Road, Stafford, ST17 4BP.

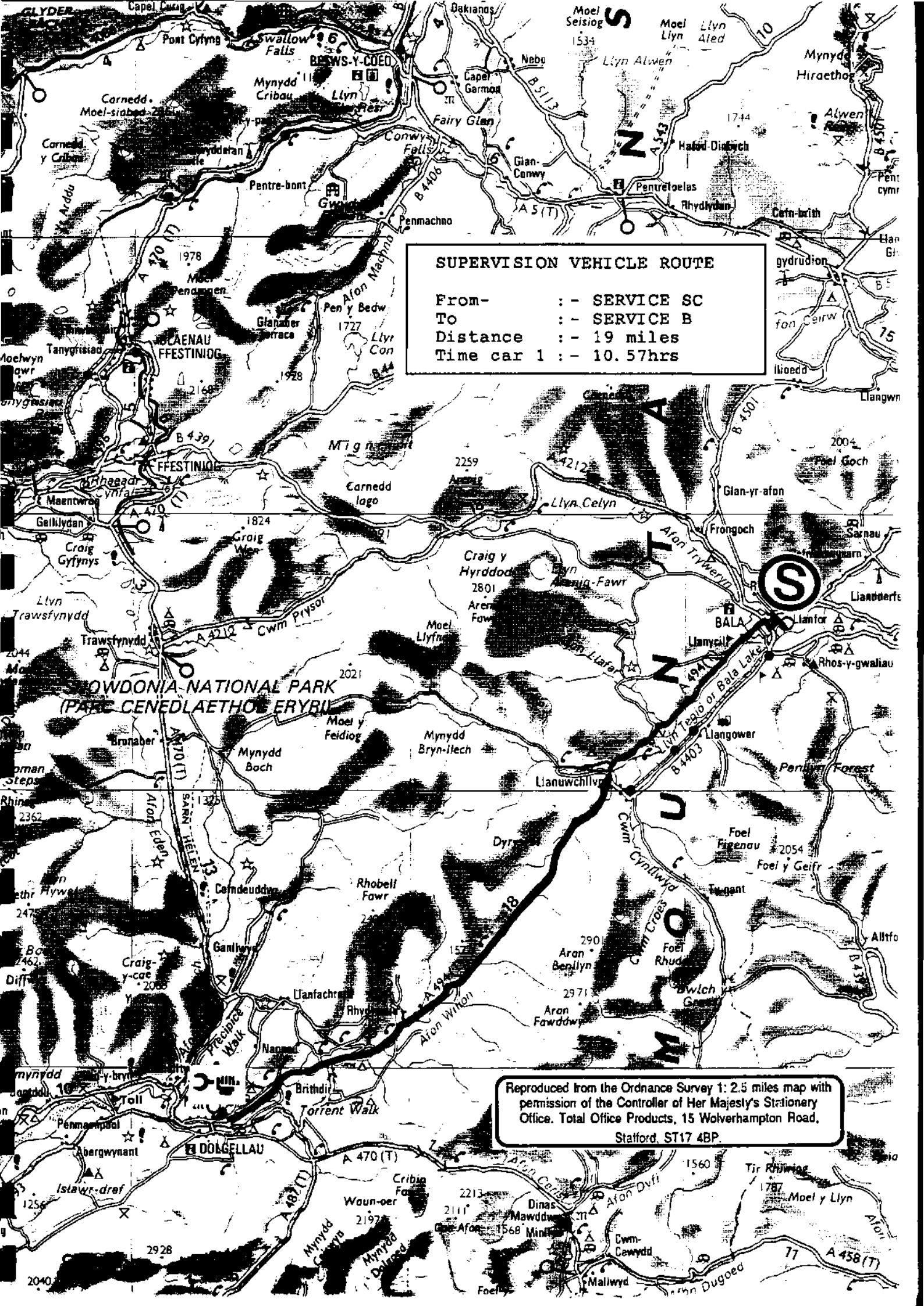


SUPERVISION VEHICLE ROUTE

From- : - SERVICE SB
 To : - SERVICE SC
 Distance : - 14 miles
 Time car 1 : - 10.10hrs

**Emergency Service Area SC
 BALA MUNICIPAL CAR PARK**

Reproduced from the Ordnance Survey 1: 2.5 miles map with permission of the Controller of Her Majesty's Stationery Office. Total Office Products, 15 Wolverhampton Road, Stafford, ST17 4BP.



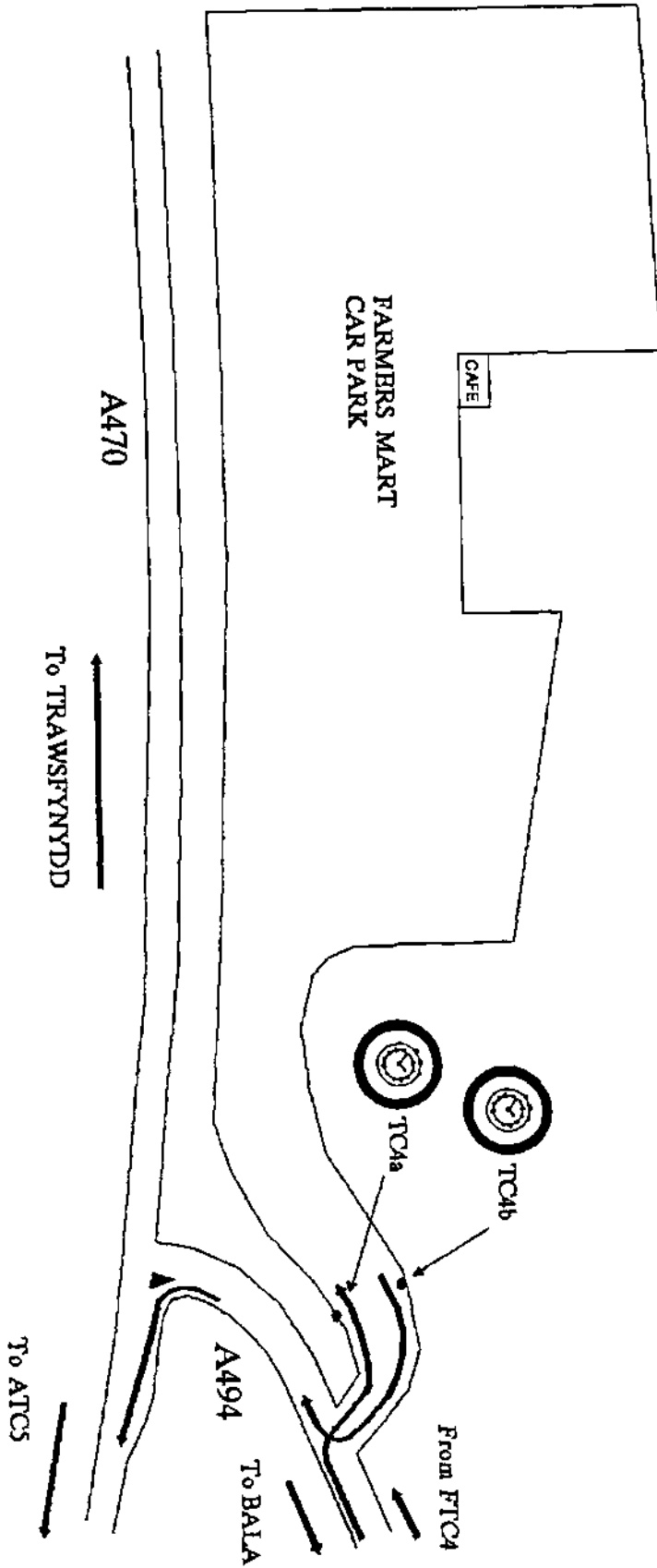
SUPERVISION VEHICLE ROUTE

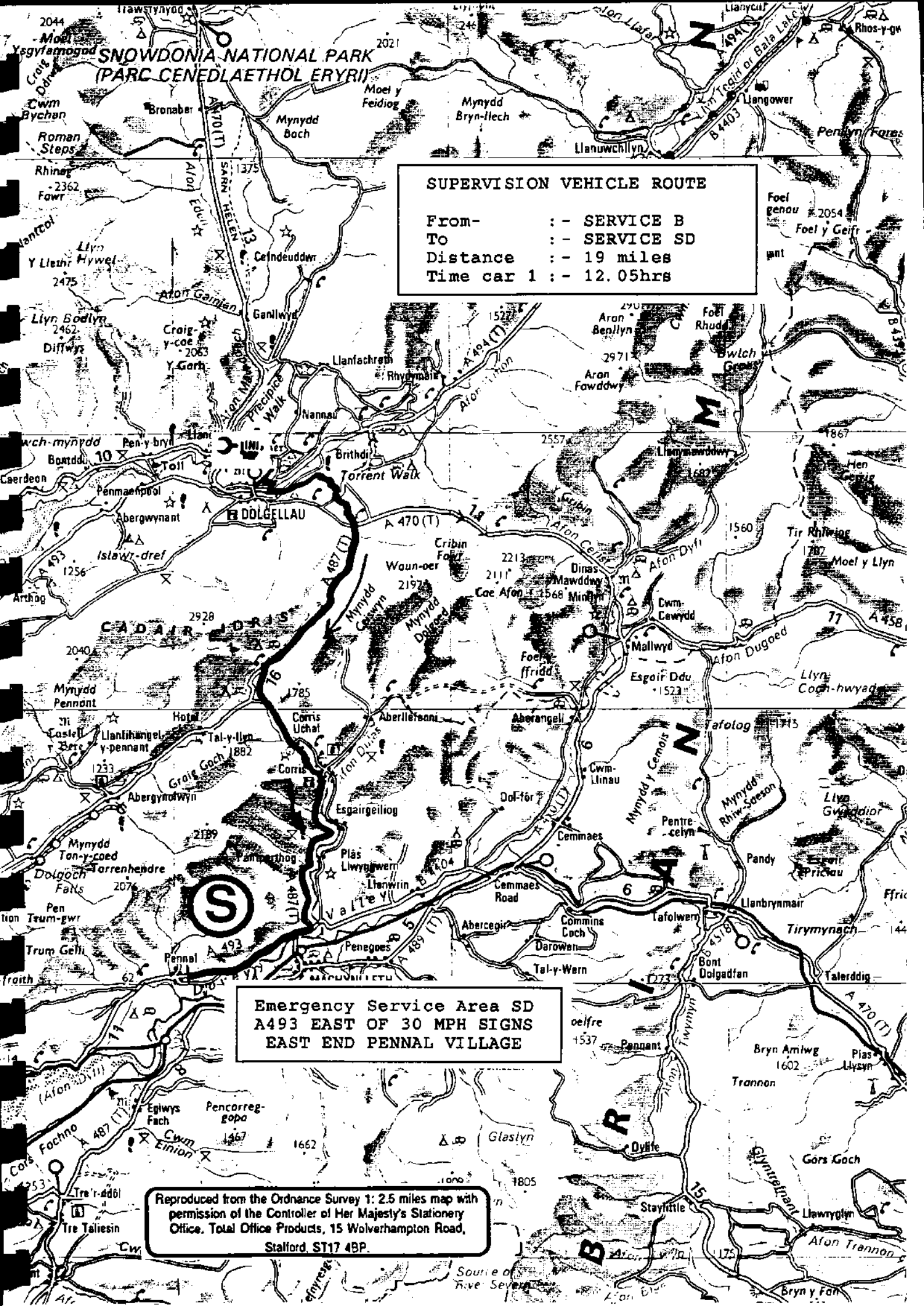
From- : - SERVICE SC
 To : - SERVICE B
 Distance : - 19 miles
 Time car 1 : - 10.57hrs

**SNOWDONIA NATIONAL PARK
 (PARR CENEDLAETHOL ERYRI)**

Reproduced from the Ordnance Survey 1:25 miles map with permission of the Controller of Her Majesty's Stationery Office. Total Office Products, 15 Wolverhampton Road, Stafford, ST17 4BP.

SERVICE AREA B - DOLGELLAU





SUPERVISION VEHICLE ROUTE

From- : - SERVICE B
 To : - SERVICE SD
 Distance : - 19 miles
 Time car 1 : - 12.05hrs

**Emergency Service Area SD
 A493 EAST OF 30 MPH SIGNS
 EAST END PENNAL VILLAGE**

Reproduced from the Ordnance Survey 1:25 miles map with permission of the Controller of Her Majesty's Stationery Office, Total Office Products, 15 Wolverhampton Road, Stafford, ST17 4BP.

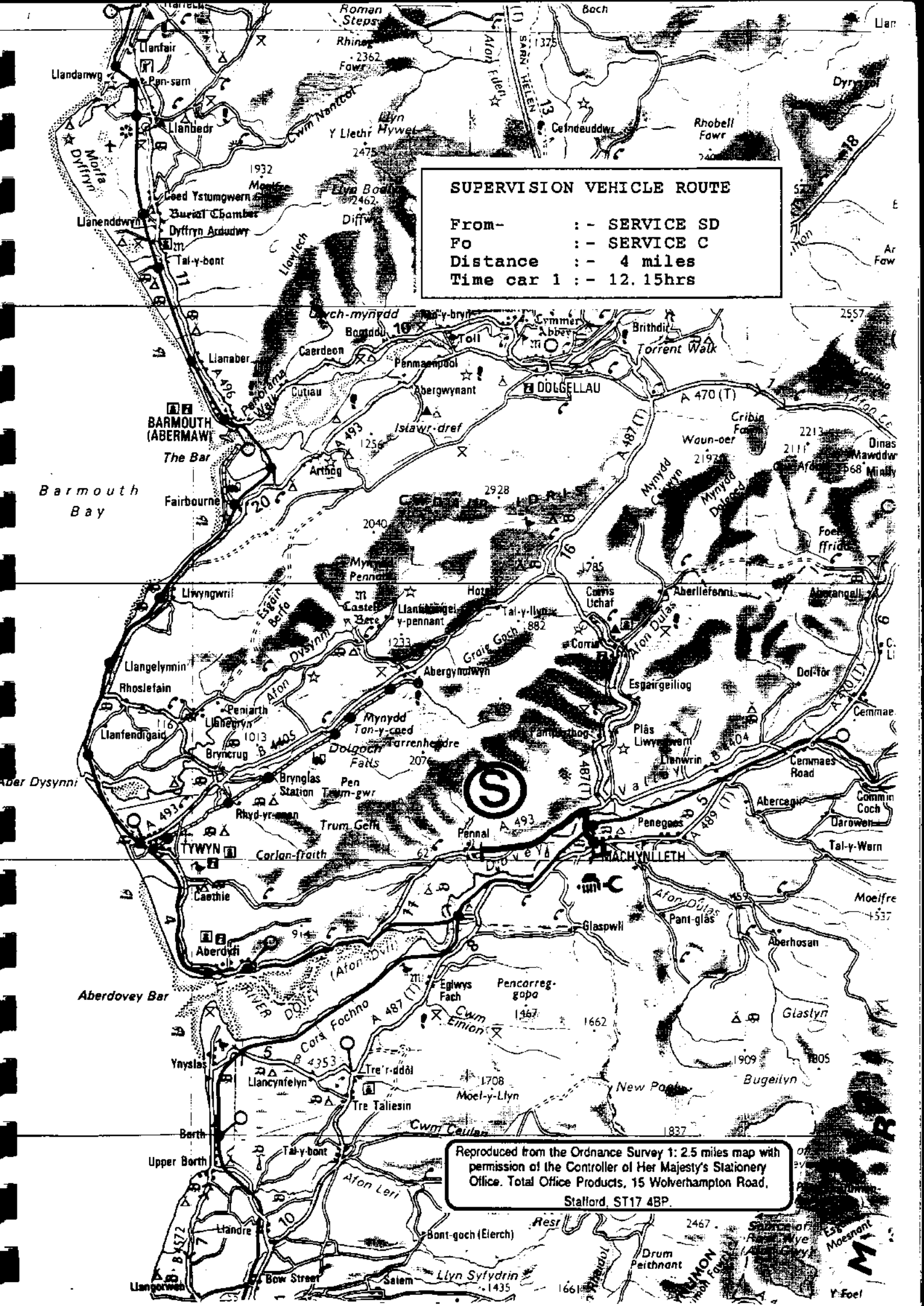
Source of
 Five Seve

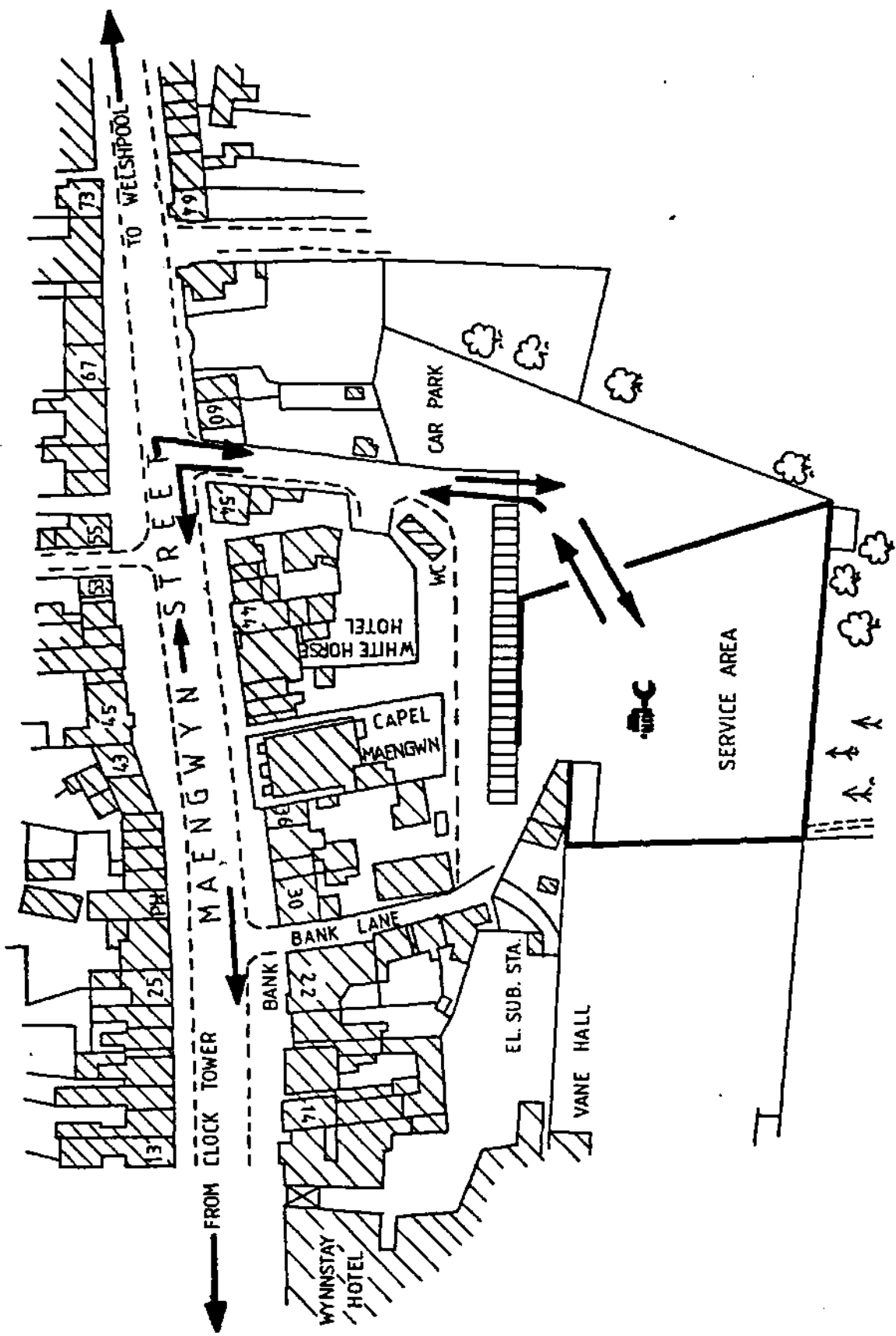
SUPERVISION VEHICLE ROUTE

From- : - SERVICE SD
 To : - SERVICE C
 Distance : - 4 miles
 Time car 1 : - 12.15hrs



Reproduced from the Ordnance Survey 1: 2.5 miles map with permission of the Controller of Her Majesty's Stationery Office. Total Office Products, 15 Wolverhampton Road, Stafford, ST17 4BP.





SERVICE C

SERVICE AREA - MACHYNLLETH

SUPERVISION VEHICLE ROUTE

From- : - SERVICE C
To : - SERVICE SE
Distance : - 10 miles
Time car 1 : - 12.55hrs

**ONE WAY TRAFFIC
COUNTY COUNCIL ORDER**

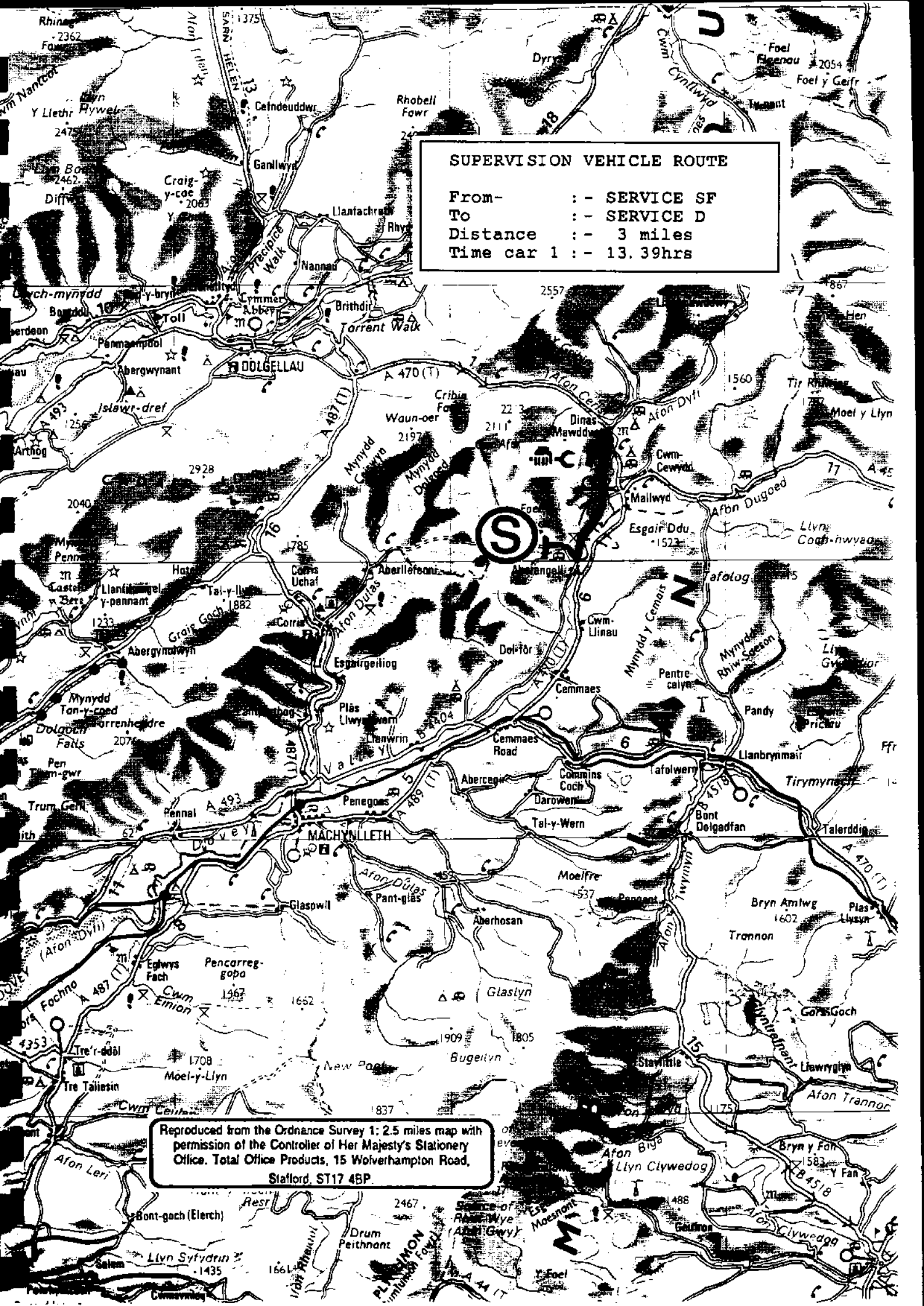
**Emergency Service Area SE
CWM CELLI FOREST TRACKS
ONLY, FOLLOW ARROWS**

Reproduced from the Ordnance Survey 1:25 miles map with permission of the Controller of Her Majesty's Stationery Office. Total Office Products, 15 Wolverhampton Road, Stafford. ST17 4BP.

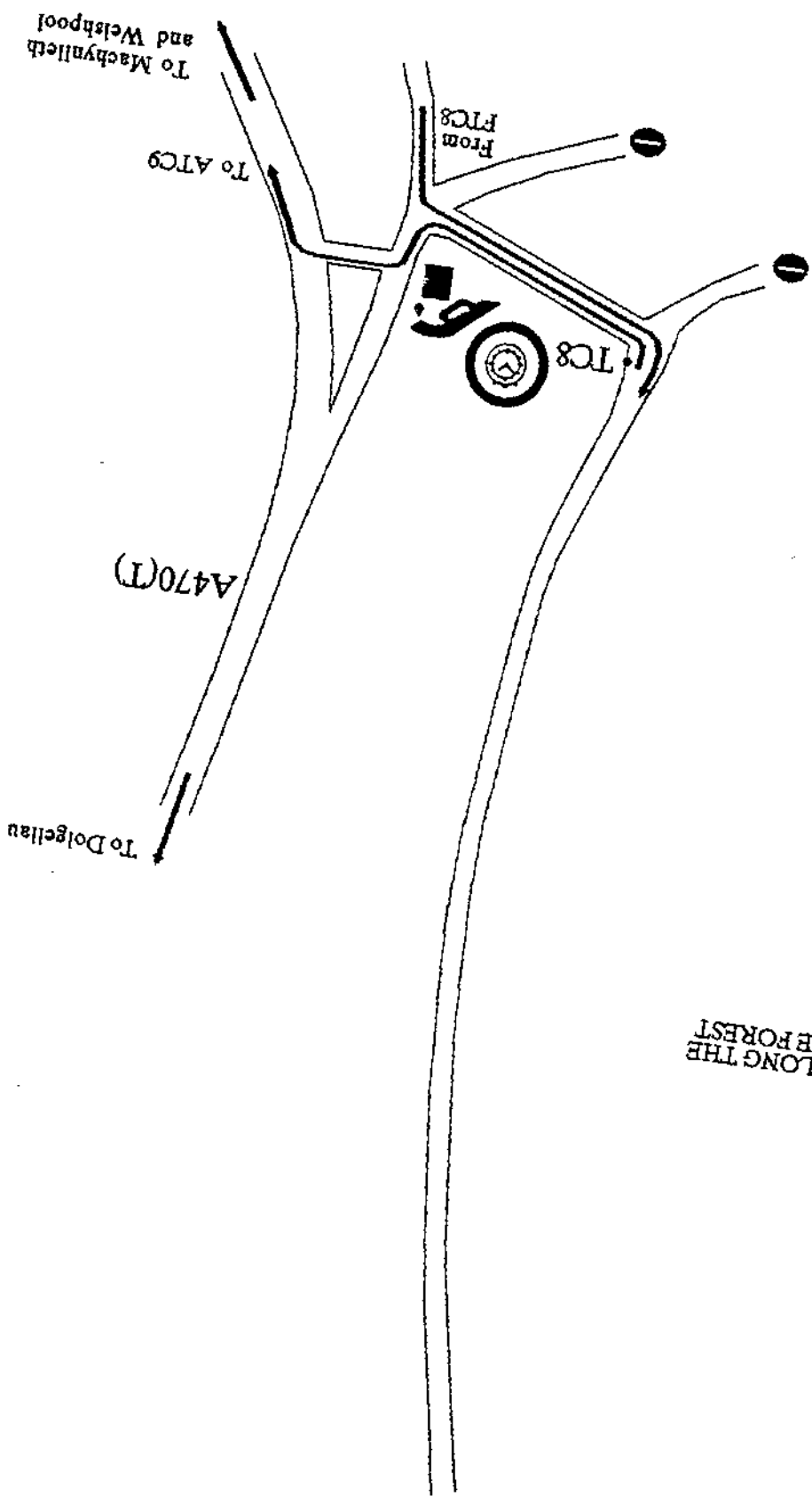


SUPERVISION VEHICLE ROUTE

From- : - SERVICE SF
 To : - SERVICE D
 Distance : - 3 miles
 Time car 1 : - 13.39hrs



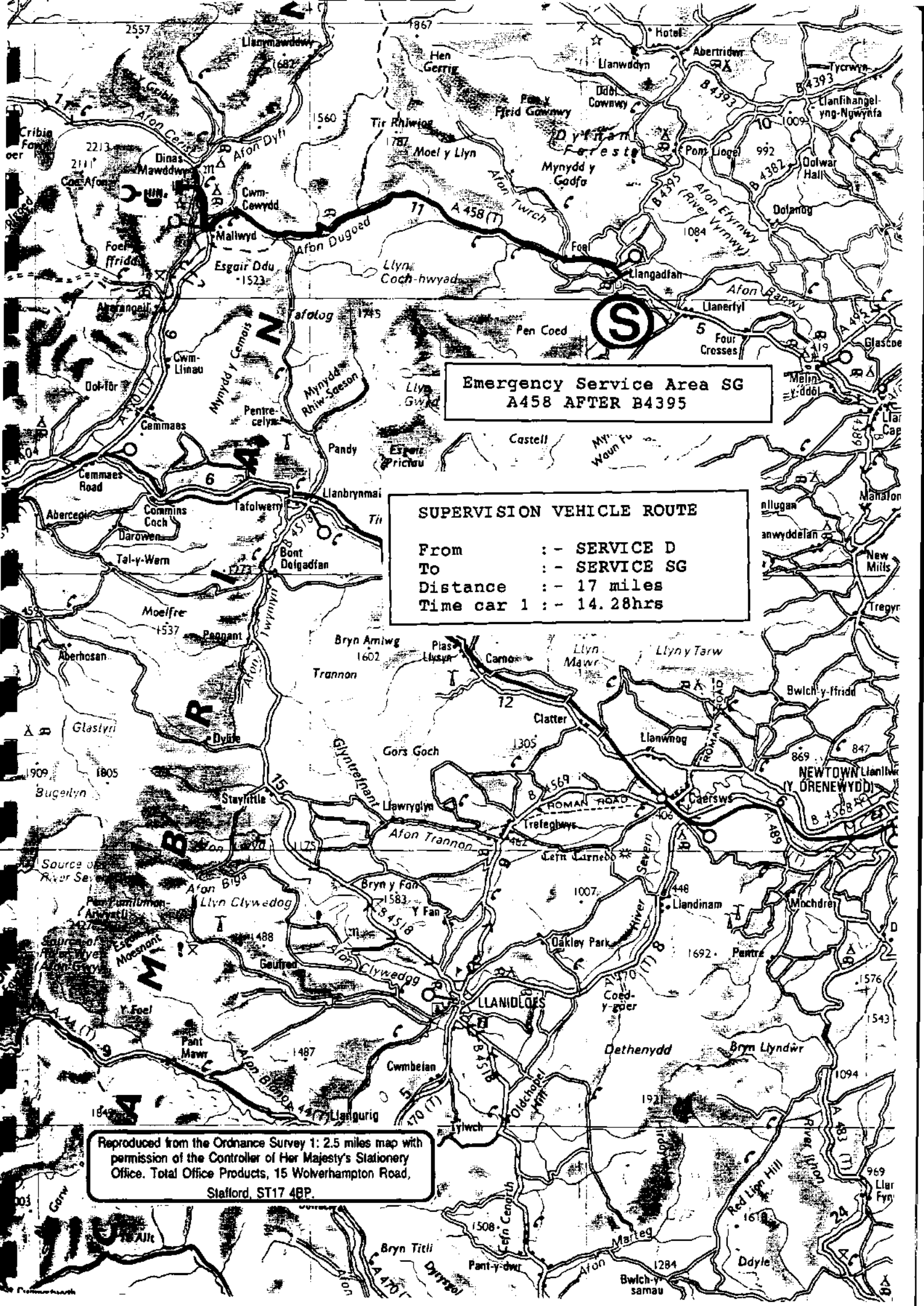
Reproduced from the Ordnance Survey 1:2.5 miles map with permission of the Controller of Her Majesty's Stationery Office. Total Office Products, 15 Wolverhampton Road, Stafford, ST17 4BP.



SERVICE ALONG THE
SIDE OF THE FOREST
TRACK

SERVICE AREA D - DINAS-MAWDDWY



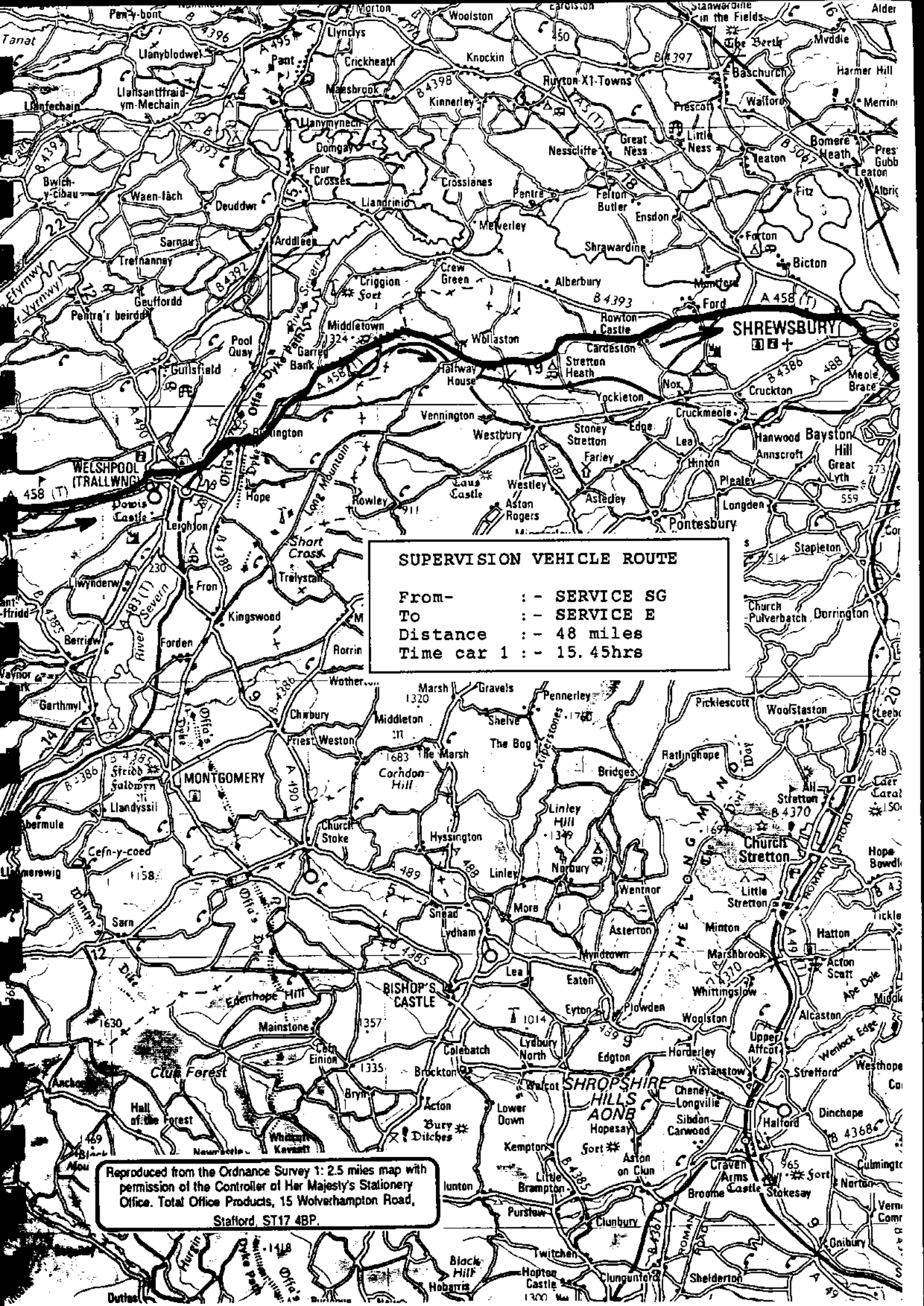


**Emergency Service Area SG
A458 AFTER B4395**

SUPERVISION VEHICLE ROUTE

From : - SERVICE D
 To : - SERVICE SG
 Distance : - 17 miles
 Time car 1 : - 14.28hrs

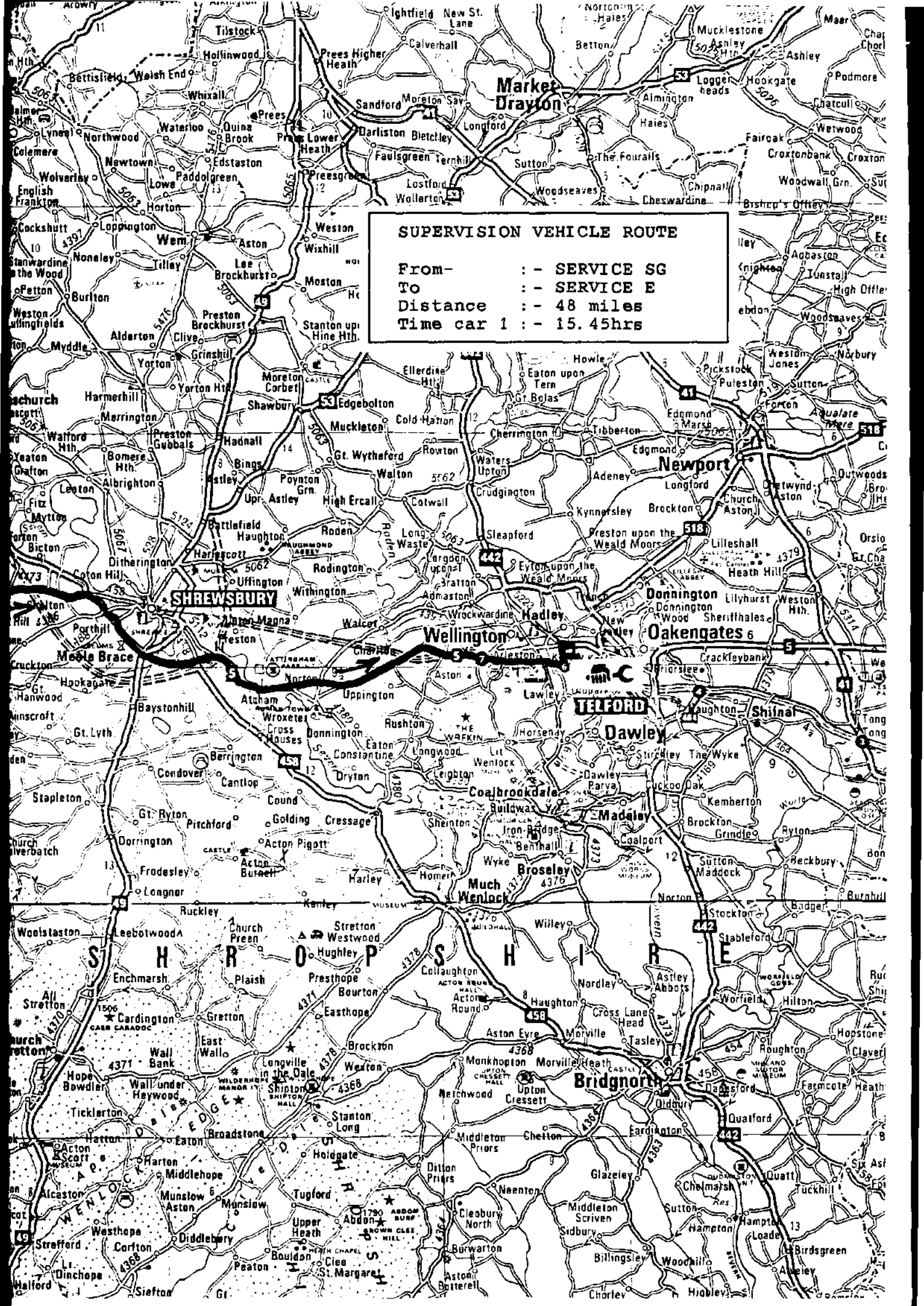
Reproduced from the Ordnance Survey 1:25 miles map with permission of the Controller of Her Majesty's Stationery Office. Total Office Products, 15 Wolverhampton Road, Stafford, ST17 4BP.



SUPERVISION VEHICLE ROUTE

From- : - SERVICE SG
 To : - SERVICE E
 Distance : - 48 miles
 Time car 1 : - 15.45hrs

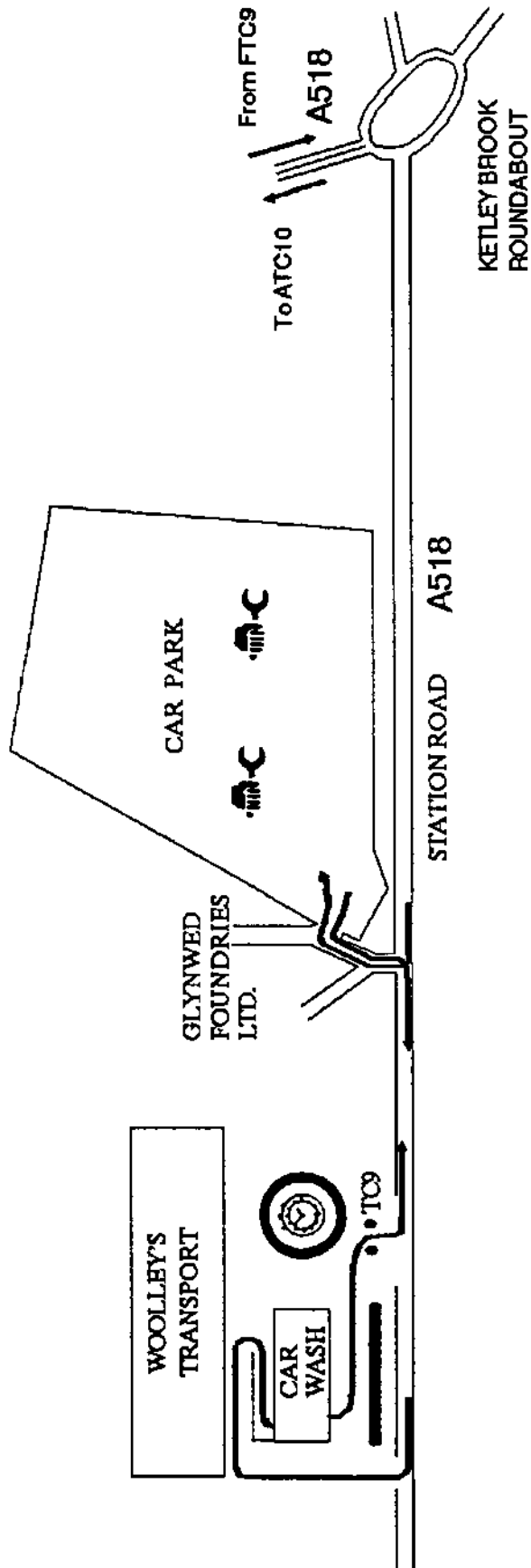
Reproduced from the Ordnance Survey 1: 2.5 miles map with permission of the Controller of Her Majesty's Stationery Office. Total Office Products, 15 Wolverhampton Road, Stafford, ST17 4BP.

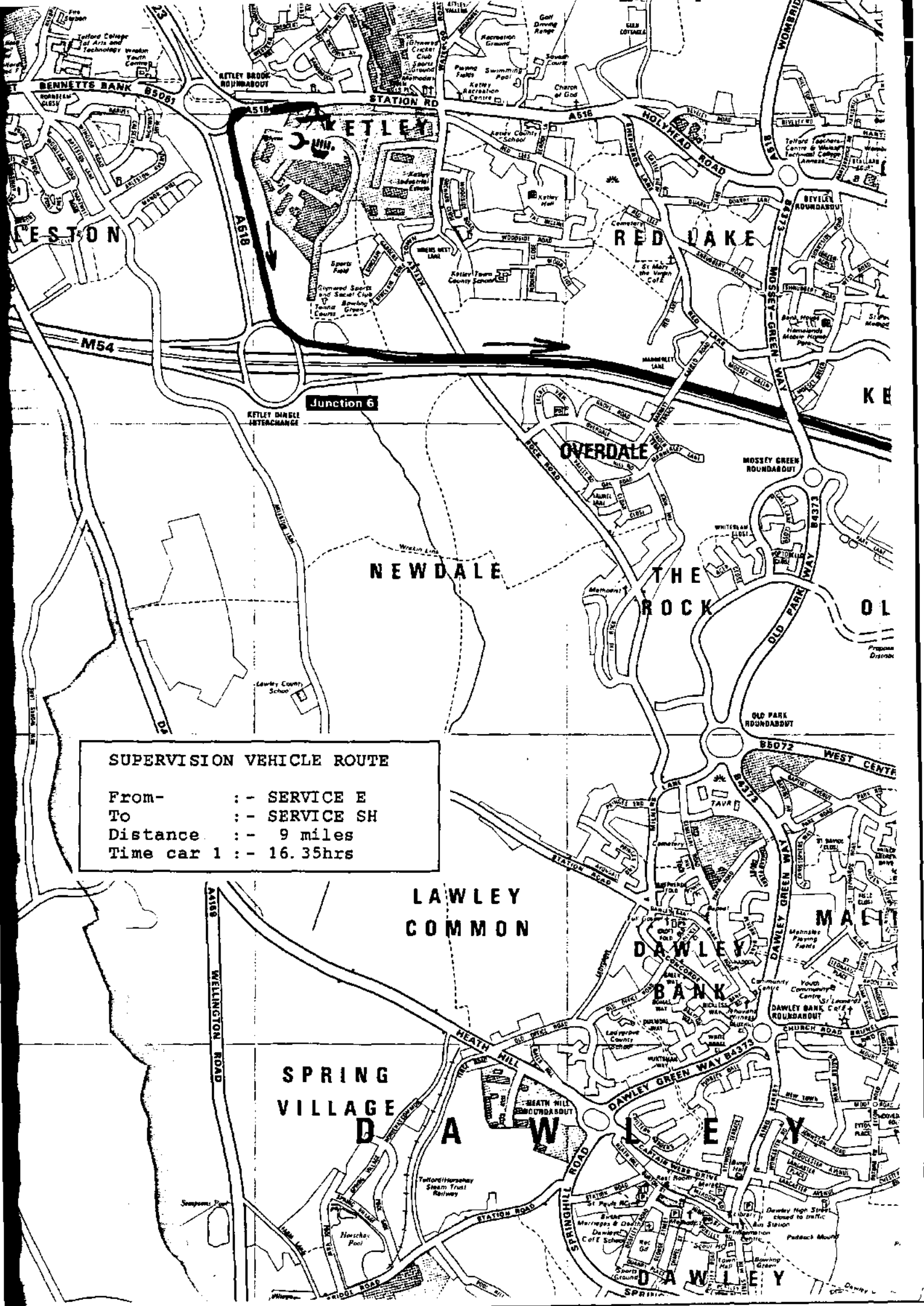


SUPERVISION VEHICLE ROUTE

From- : - SERVICE SG
 To : - SERVICE E
 Distance : - 48 miles
 Time car 1 : - 15.45hrs

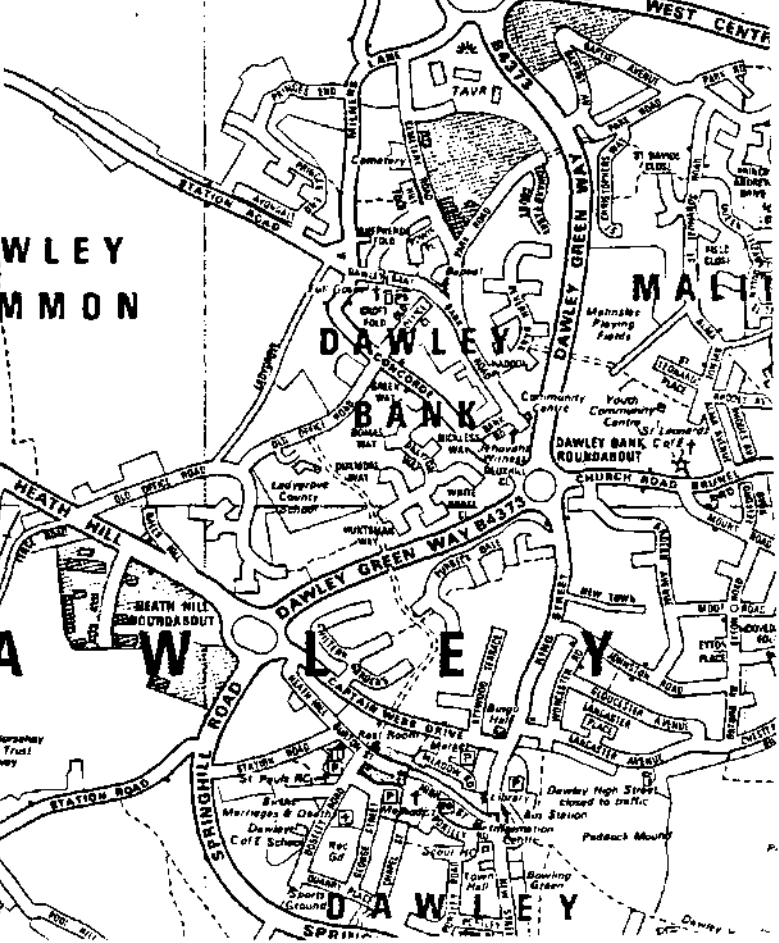
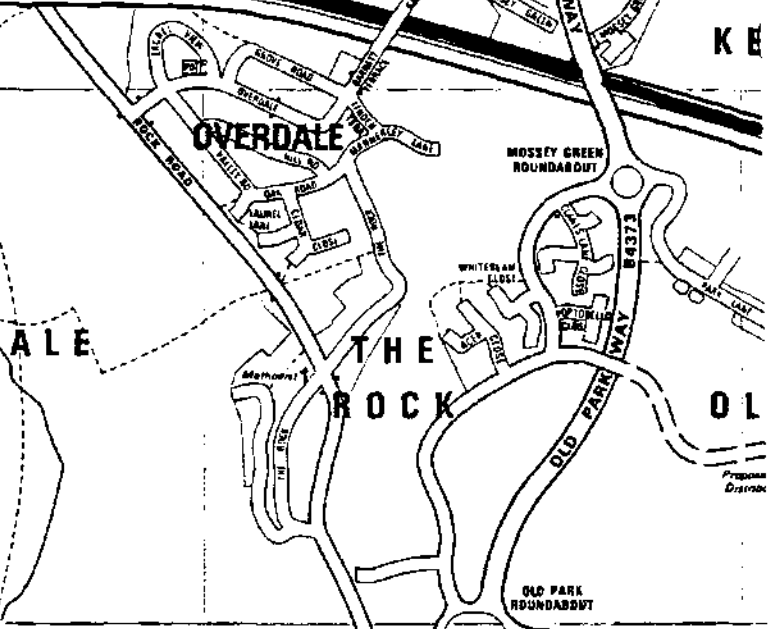
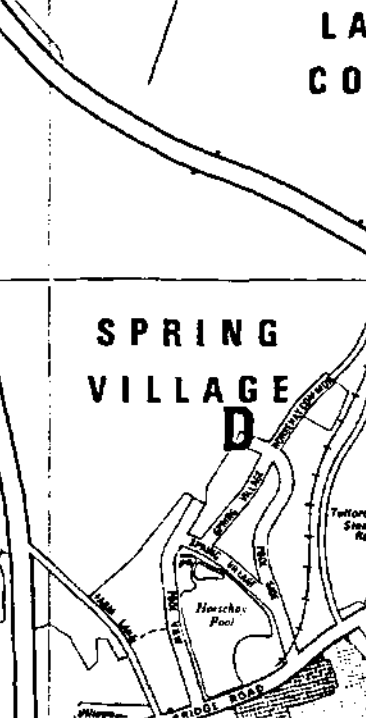
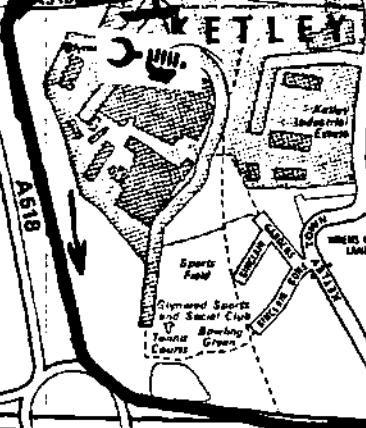
SERVICE AREA E - GLYNWED





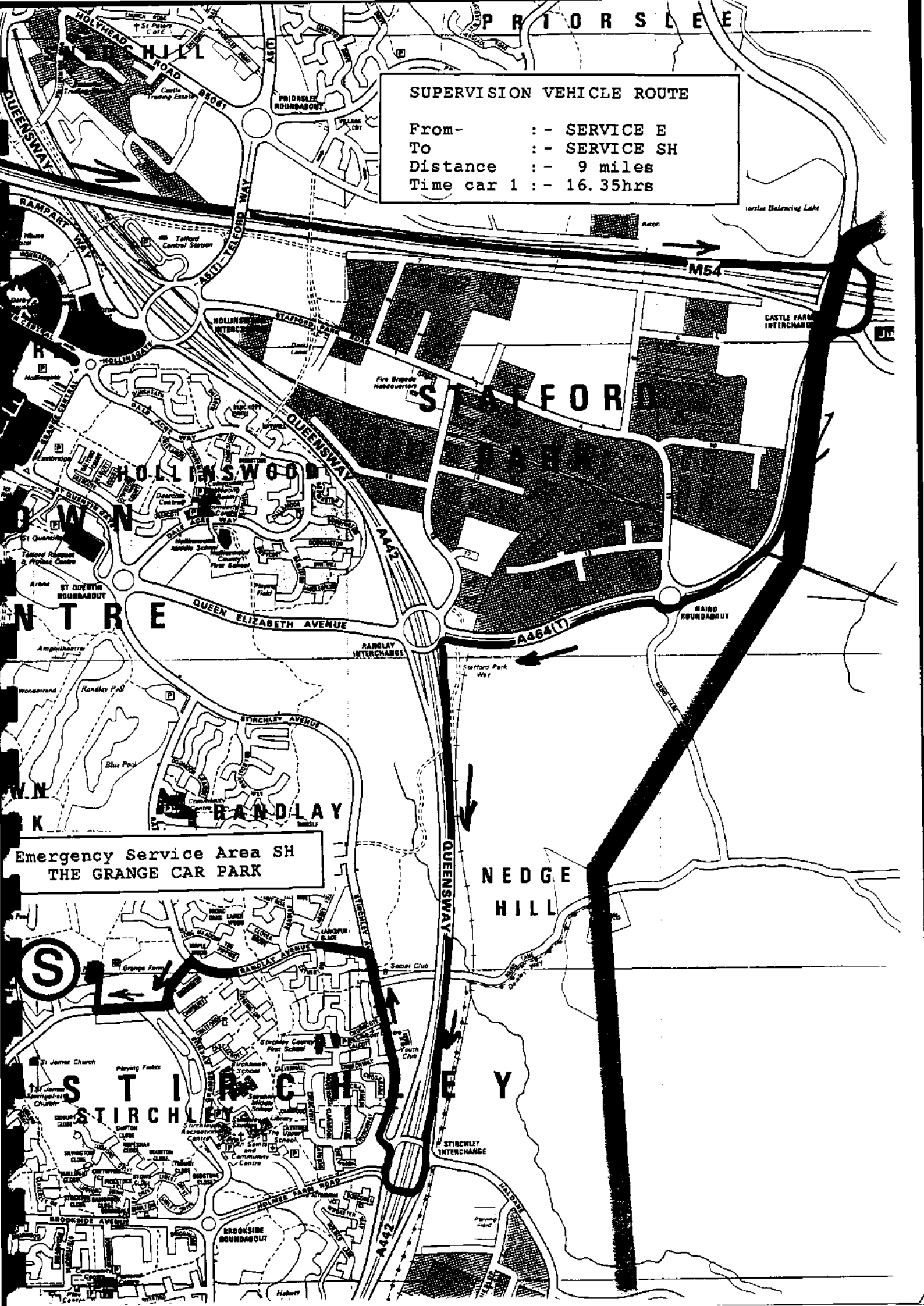
SUPERVISION VEHICLE ROUTE

From- : - SERVICE E
 To : - SERVICE SH
 Distance : - 9 miles
 Time car 1 : - 16.35hrs



SUPERVISION VEHICLE ROUTE

From- : - SERVICE E
 To : - SERVICE SH
 Distance : - 9 miles
 Time car 1 : - 16.35hrs



**Emergency Service Area SH
 THE GRANGE CAR PARK**



**ST JAMES CHURCH
 STIRCHLEY**

**RALLY FINISH
AND PARK FERME
WINDSOR LIFE CAR PARK**

SUPERVISION VEHICLE ROUTE

From- : - SERVICE SH
 To : - FINISH
 Distance : - 3 miles
 Time car 1 : - 16.45hrs

